

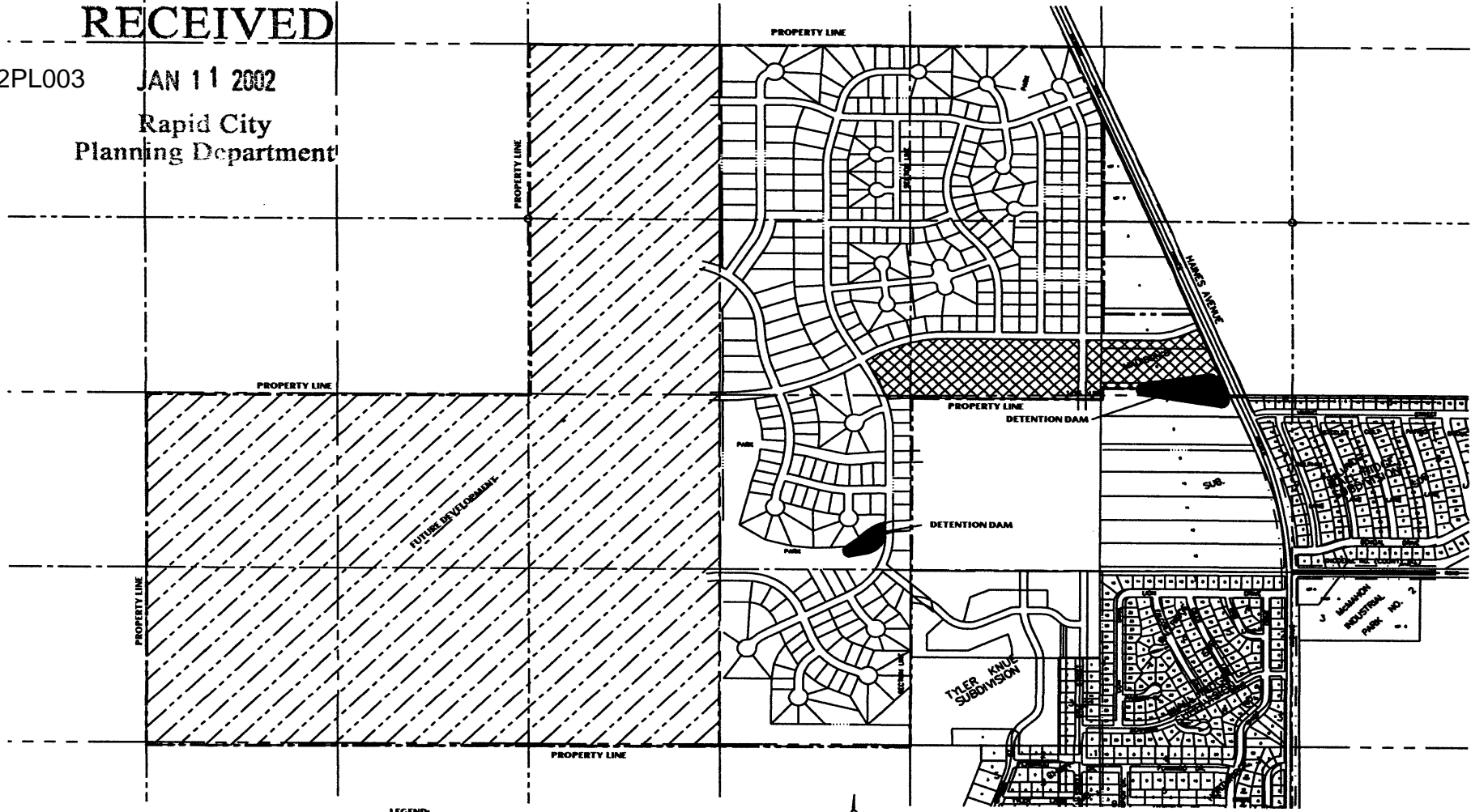
RECEIVED




02PL003

JAN 11 2002

Rapid City
Planning Department

DD - PROJECTS \ Henderscn01 - 0041 \ LandPlan \ Master - Layout.dwg, LAND-USE, 01/11/2002 10:48:17



- LEGEND:**
-  = LDR (218± ac.)
 -  = MDR (22± ac.)
 -  = DRAINAGE DETENTION/ PARK (12± ac.)

**HENDERSON RANCH
LAND-USE MASTER PLAN**
SCALE: 1"=300'



MEADOWS
RESUBDIVISION
PAGE NO. 2



D.D.I.
DREAM DESIGN INTERNATIONAL, INC.
PROFESSIONAL SURVEYING & CIVIL ENGINEERING CONSULTANTS
2025 SOUTH 10TH STREET, SUITE 100, RAPID CITY, SD 57701
TEL: 605-342-2222 FAX: 605-342-2224 EMAIL: rapidcity@dreamdesign.com