

SPECIAL EVENT APPLICATION

Rapid City Police Department



Traffic Section
300 Kansas City Street
Rapid City SD 57701
Phone: 605-394-4130
Fax: ~~605-394-6608~~ 605-394-6908

NAME OF EVENT: Firefighter Combat Challenge
EVENT DATE/TIME: Saturday & Sunday July 16 & 17, 9am - 7pm

SPONSOR ORGANIZATION: Rapid City Fire Dept.
CONTACT PERSON: Ryan Marcks, Scott Jungck
ADDRESS: 10 Main St.
HOME PHONE: 415-7457, 391-8873
WORK PHONE: 394-4180
EMAIL ADDRESS: Ryan.Marcks@rcgov.org

Destination Rapid City
Beth Hottel
606 Main St RC SD 57701
877-2249
716-7979
beth@downtownrapidcity.
gov

PURPOSE OF EVENT: to promote + showcase the talents, skills + athletic skills of America's firefighter heroes in entertaining sports competition.

ASSEMBLY AREA: Assurant parking lot, 7th St from Main to Al polda + parking lot next to it.
ASSEMBLY TIME: 8:00am

ROUTE AREA: (List all streets and areas route is expected to cover)
Assurant parking lot and 7th St from Main to Al polda, and half of parking lot next to it.

Map Attached? YES NO
Alternate Routes Available: YES NO

REQUESTING ANY CITY RESOURCES?
(If so, explain need)

FIRE DEPARTMENT:
10 Main Street 394-4180

Contact: _____

STREET DEPARTMENT:
605 Steele Street 394-4152

Contact: _____

PARKS DEPARTMENT:
125 Waterloo Street 394-5225

Contact: _____

Rec'd.
5/27

SPECIAL EVENT APPLICATION

Rapid City Police Department

Does event require special parking accommodations?	YES	<input checked="" type="radio"/> NO
Will businesses be affected by street closures?	<input checked="" type="radio"/> YES	NO
Have affected businesses been notified?	<input checked="" type="radio"/> YES	NO
Will event require clearing of streets? (Towing of cars)	YES	<input checked="" type="radio"/> NO
Does event include placement of temporary structures? <i>Copy of 11-6-19 Review Attached? YES NO</i>	YES	<input checked="" type="radio"/> NO
Does event plan on serving alcohol?	YES	<input checked="" type="radio"/> NO
Do you anticipate any security needs?	YES	<input checked="" type="radio"/> NO <i>will have own security</i>
Does your event require closing or blocking of any State Highway? <i>Any application for an event which requires the closing of any State highway, must have a corresponding state permit, prior to submittal of the event permit. Copy of State Permit Attached? YES NO</i>	YES	<input checked="" type="radio"/> NO

How many floats do you anticipate in your parade? N/A
If your parade has over 70 floats, City Ordinance requires Council Approval.

OFFICE USE ONLY

COUNCIL APPROVAL REQUIRED:

YES NO

POLICE DEPARTMENT REVIEWED BY: *[Signature]*

DATE: 6-2-11

SENT TO LEGAL/FINANCE: 6-2-11

L/F MEETING DATE: _____

COUNCIL MEETING DATE: _____

COUNCIL APPROVED: YES NO

DATE: _____

Review of Firefighter Combat Challenge Event

Dubbed as "the toughest two minutes in sports" the Firefighter Combat Challenge will make its second appearance in Rapid City on July 16 and 17 in downtown Rapid City in the Assurant parking lot at Seventh and Main Streets. The Firefighter Combat Challenge brings competitors from across the nation and enhances Rapid City's role as a destination location.

The mission of the Firefighter Combat Challenge (FCC) is to promote and showcase the talents, skills and athleticism of America's firefighter heroes in an exciting and entertaining sports competition that travels to approximately twenty-five locations throughout the country every year. Simulating many of the essential skills of firefighting, i.e.: climbing a five story tower in full gear, dragging and hoisting fire hose, racing around obstacles, simulating forcible entry, etc. At a typical FCC event 100 to 200 competitors will participate and up to 5,000 to 10,000 people are likely to observe the competition at different times throughout the day. The Rapid City Fire Department selected the Assurant parking lot as the best space for the event. Assurant has been contacted and has given their consent and has a signed hold harmless agreement. On Target Communications which is the promotional company that organizes the regional and national competitions for FCC around the country supplies the equipment for the challenge including a five-story hydraulic tower. The tower will be set up directly off of On Target's 80 ft semi truck. The course will run approximately 125 ft in length. There will be a second On Target semi truck at the opposite end of the parking lot selling promotional items. There will be a tent in the space between both semi trucks where the Rapid City Fire Departments Woman's Auxiliary will be selling food and drinks. There will also be bleachers in middle of the lot between the tent and the challenge course.

The event will take place from 1:00pm till 7:00pm on Saturday and noon till 4:00pm on Sunday. We are asking for 7th St be closed between Main and the train tracks (before getting to Apolda St) from Saturday July 16 at 8:00am until 5:00pm on Sunday July 17. A companion program of the FCC is the Kids Firefighter Challenge. It is a scaled down version of the real FCC, complete with miniature bunker gear, miniature fire hoses and inflatable obstacles. Color-coordinated, this side-by-side attraction is huge for the kids in the crowd. There is not room in the Assurant lot for this but having it right next to it on 7th Street is a good compliment. The Rapid City Fire Department staff will be supervising this area. Ideally the kid's course would remain up throughout the event rather than tearing it down between the two days. Also located on 7th St next to the Kids Challenge will be the National Guard display. At this time we understand their display will consist of a peddle car track. The National Guard staff will be supervising this area.

In addition the Rapid City Fire Department would like to set up one of their Fire trucks and the Kids Safety Trailer in the city parking lot at 7th and Apolda Streets. This should only take up half of that lot. This will be a great compliment to the Kids Challenge on 7th St and will be an opportunity for the kids visiting the event to learn about fire safety.


A new edition for this year's event will be a Corporate Challenge. This will allow local business to participate against one another and get a glimpse into to the physical challenges of a firefighter.

Security will be provided by the event coordinators and the Rapid City Fire Department.

Attached is the Rapid Map layout for each of the elements at this event and a key to identify each of the elements.


Please let us know what questions come up and how we proceed with getting approval on this event.

Thank you,
Rapid City Fire Department
Destination Rapid City



Map center: 44° 4' 55.0" N, 103° 13' 44.7" W

DISCLAIMER: This map is provided "as is" without warranty of accuracy, timeliness, or completeness. The burden for determining accuracy, completeness, timeliness, and reliability rests with the user. Rapid City and Pennington County make no warranties, express or implied, as to the use of the map. The user acknowledges and accepts the limitations of the map, including the fact that the data used to create the map is dynamic, and is in a constant state of maintenance, correction, and update. This document does not represent a legal survey of the land. There are no restrictions on the distribution of printed Rapid City-Pennington County maps, other than the City of Rapid City copyright/permissions notice must be legible on the print. The user agrees to recognize and honor in perpetuity the copyright and other proprietary claims for the map(s) established or produced by the City of Rapid City or the vendors furnishing said items to the City of Rapid City.



Legend

- Not classified
 - Interstate
 - US Highway
 - SD Highway
 - County Highway
 - Main Road
 - Minor Arterial
 - Collector
 - Ramp
 - Paved Road
 - Unpaved Road
 - Unimproved Road
 - Trail
 - other
 - Not yet coded
- Township/Section lines
- SECTION
 - TOWNSHIP
 - Parcel Boundary
 - Lot Lines
 - COUNTY
 - LOT LINE
 - PARCEL LINE
 - ROAD ROW
 - RR ROW
 - SECTION
 - TOWNSHIP
 - WATER LINE
 - PLSS Sections
 - County Line
 - City Boundaries
 - Rapid City
 - Box Elder



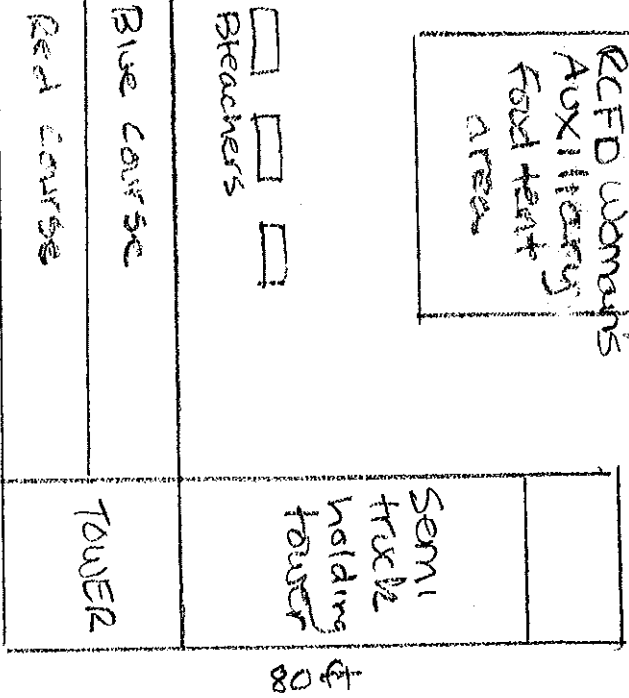


Scale: 1:2,073

TRAM TRACKS



road closed

ALLEY

ASSURANT PARKING LOT

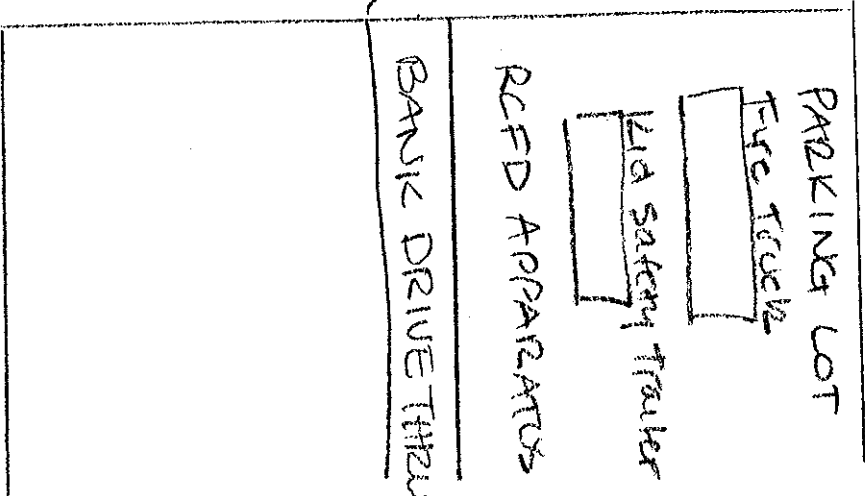


ASSURANT PARKING LOT



road closed

cones for exit 50 ft



Main St

10 ft