

NOTE:  
CONTOUR INFORMATION TAKEN  
FROM RAPID MAP TOPOGRAPHY INFORMATION

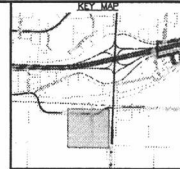
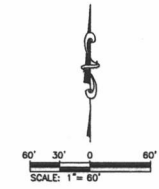
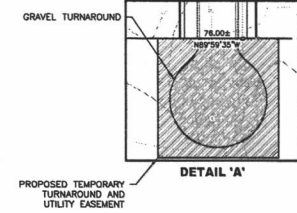
LEGEND  
 --- 3'100 --- MAJOR CONTOUR (10')  
 - - - - - MINOR CONTOUR (2')

PROPOSED LINE TABLE

| Line # | Length | Direction             |
|--------|--------|-----------------------|
| L100   | 32.85  | S89°59'33"W 25.21'    |
| L12    | 31.68  | S19°18'43.80"E 28.49' |
| L13    | 26.28  | S89°14'38.00"E 24.18' |
| L14    | 17.67  | S19°18'43.80"E 16.20' |
| L15    | 28.87  | S89°59'33"W 25.21'    |
| L16    | 28.86  | S89°59'33"W 25.21'    |

EXISTING LINE TABLE

| LINE | LENGTH | BEGINN | END    | CHORD BEARING  | CHORD DISTANCE |
|------|--------|--------|--------|----------------|----------------|
| C100 | 243.67 | 261.64 | 439.27 | S89°59'33"W    | 238.78         |
| C102 | 103.27 | 261.64 | 364.91 | S89°59'33"W    | 102.49         |
| C12  | 16.20  | 261.64 | 277.84 | S89°59'33"W    | 16.18          |
| C14  | 31.68  | 439.27 | 470.95 | S19°18'43.80"E | 31.63          |
| C15  | 7.88   | 31.64  | 394.79 | S89°59'33"W    | 7.87           |
| C16  | 28.86  | 16.20  | 459.27 | S89°59'33"W    | 28.87          |



Submittal  
6-2015  
PRELIMINARY  
SUBDIVISION PLANS

Revisions:

Prepared Job No: CDD 114-0724 (MS)  
 Designed By: PMM  
 Drawn By: PMM  
 Surveyed By: PMM  
 Survey Date:

**PRELIMINARY  
FOR REVIEW ONLY**

**DREAM DESIGN  
INTERNATIONAL, INC.**  
 ENGINEERING,  
 LANDSCAPE ARCHITECTURE,  
 LAND PLANNING, CONSTRUCTION ADMINISTRATION  
 PHONE: (608) 348-0538 FAX: (608) 348-0545 WWW.DREAMDESIGNINC.COM

**SITE AND EXISTING  
TOPOGRAPHY**

Sheet Number: 2 of 4

A:\15011\15PL52\15PL52.dwg created: Submittal\15PL52\15PL52.dwg Plot Date: 6/12/2015 9:13am  
 A:\15011\15PL52\15PL52.dwg created: Submittal\15PL52\15PL52.dwg Plot Date: 6/12/2015 9:13am