









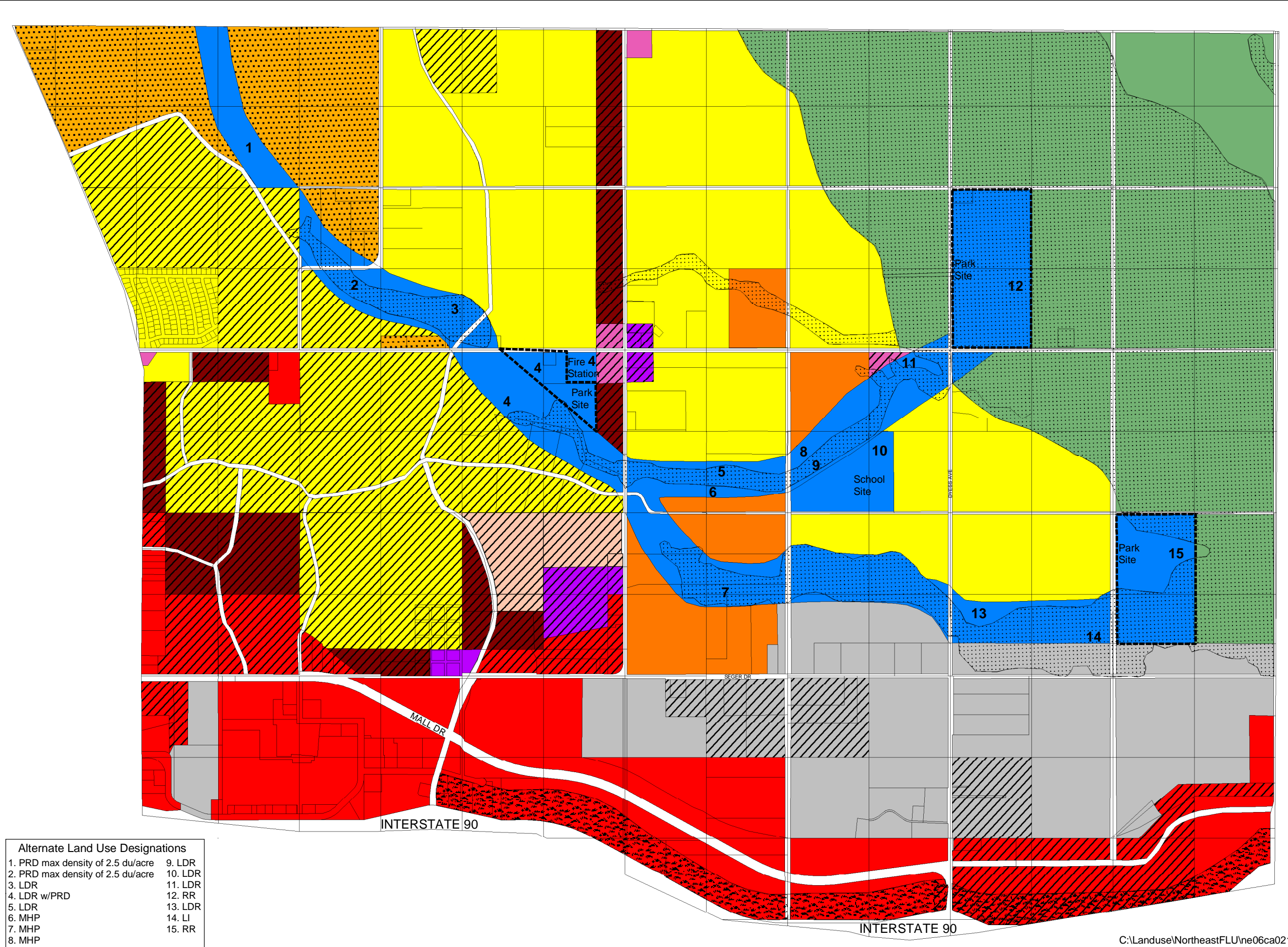


Future Land Use Legend

-  LDR
-  LDR w/PRD
-  MDR
-  MDR w/PRD
-  MHP
-  MHP w/PRD
-  MHR
-  MHR w/PRD
-  PRD 2.5 du/ac
-  NC
-  NC w/PCD
-  OC
-  OC w/PCD
-  GC
-  GC w/PCD
-  LI
-  LI w/PLID
-  HI
-  BP
-  RR
-  Public
-  ROW
-  Floodplain
-  Landscape Buffer



Alternate Land Use Designations

1. PRD max density of 2.5 du/acre	9. LDR
2. PRD max density of 2.5 du/acre	10. LDR
3. LDR	11. LDR
4. LDR w/PRD	12. RR
5. LDR	13. LDR
6. MHP	14. LI
7. MHP	15. RR
8. MHP	

