

ADVERTISING AUTHORITY

PW042605-07

This form must be completed and approved by the City Finance Office prior to presenting items to the City Council and/or Committees of the City Council. This covers all items which require formal bids, currently anything over \$25,000 (except emergency and repair costs)

I. PROJECT NO.: ST04-1437 CIP No. 50120
 II. PROJECT NAME: Lemmon Avenue Reconstructor
 III. Project/Item(s) Description: Reconstruct the second phase of the Lemmon Avenue serie
of three projects. The project consists of installation of a large box culvert, new water mair
and services, new sewer mains and services, new stormsewer inlet boxes and pipe and ne
curb and gutter, sidewalk and bike path and asphalt street pavement in the one block proje
 IV. BID LETTING DATE: 5/30/2005

V. ESTIMATED COST OF PROJECT/ITEM(S) \$ 743,011.65

VI. BASIS OF PAYMENT Assessed Non-Assessed
 Single Payment Partial Payment *

VII. APPROPRIATION DATA

Amount	\$191,310.66	\$481,058.26	\$13,180.36	\$57,462.38	
Fund	505	505	604	602	
Department	8910	8911	833	933	
Line Item	4370	4371	4380	4381	



VIII. (If applicable) Grant No.: _____
 Funding Source _____
 Estimated Completion Date: _____
 Estimated Grant Receipt Date: _____

IX. DEPARTMENT/DIVISION:

Project Manager: Joe Jagodzinski, P.E. Date 4/19/2005
 _____ Date _____
 DIVISION MANAGER Signature
 _____ Date _____
 DEPARTMENT DIRECTOR Signature

FINANCE OFFICE USE ONLY		Approved		Carbon Copy
Date	Initial	Yes	No	
Appropriation				Investment Desk
Cash Flow				Public Works
				Engineering
				Project Manager

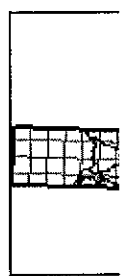

LEMMON AVE., ADAMS TO VAN BUREN



DISCLAIMER
 any representat
 burden for detai
 merchantability
 solely on the re
 no warranties, e
 implied warrant
 purpose are spr
 and accepts the
 data is dynamic
 correction and t
 survey of the la
 printed Rapid C
 Rapid City copy
 agrees to recog
 other proprietor
 produced by the
 items to the City

Copyright (C) City of Rapid City
 Parcel lines are not adjusted to match aerial photographs

LEMMON AVE., ADAMS TO VAN BUREN



DISCLAIMER:
 This map is provided as a service and is not intended to be used for any purpose other than general information. The City of Rapid City does not warrant the accuracy or completeness of the information shown on this map. The City of Rapid City is not responsible for any errors or omissions in this map. The City of Rapid City is not responsible for any damages or losses resulting from the use of this map. The City of Rapid City is not responsible for any claims or liabilities arising from the use of this map. The City of Rapid City is not responsible for any claims or liabilities arising from the use of this map.