




CITY OF RAPID CITY CONSTRUCTION CHANGE ORDER #1F
Arrowhead Drainage Basin Detention Cells 200 & 201 Maintenance
PROJECT NO. 12-2037/ CIP NO. 50786
APRIL 22, 2013
ORIGINAL CONTRACT AMOUNT: \$41,742.50
CONTRACTOR: MAINLINE CONTRACTING, INC.

LINE ITEM	DESCRIPTION	UNIT	CURRENT CONTRACT QUANTITY	UNIT PRICE	EXTENDED PRICE	ADJUSTED QUANTITY	ADJUSTED PRICE	NET CHANGE	
1	MOBILIZATION	LS	1.00	\$5,000.00	\$5,000.00	1.00	\$5,000.00	\$0.00	
2	INCIDENTAL WORK	LS	1.00	\$3,500.00	\$3,500.00	1.00	\$3,500.00	\$0.00	
3	CONSTRUCTION STAKING	LS	1.00	\$2,650.00	\$2,650.00	1.00	\$2,650.00	\$0.00	
4	TRAFFIC CONTROL	LS	1.00	\$1,050.00	\$1,050.00	1.00	\$1,050.00	\$0.00	
5	SWEEPING	HR	6.00	\$95.00	\$570.00	2.00	\$190.00	(\$380.00)	
6	GRAVEL FILTER SOCKS	LF	18.00	\$6.00	\$108.00	18.00	\$108.00	\$0.00	
7	REMOVE GRAVEL FILTER SOCKS	LF	18.00	\$1.00	\$18.00	18.00	\$18.00	\$0.00	
8	SEDIMENT CONTROL WATTLE (SCW)	LF	416.00	\$3.25	\$1,352.00	115.00	\$373.75	(\$978.25)	
9	REMOVE SEDIMENT CONTROL WATTLE	LF	416.00	\$0.50	\$208.00	115.00	\$57.50	(\$150.50)	
10	(IP)	EA	2.00	\$80.00	\$160.00	2.00	\$160.00	\$0.00	
11	REMOVE SILT FENCE INLET PROTECTION	EA	2.00	\$30.00	\$60.00	2.00	\$60.00	\$0.00	
12	2" DIAMETER ROCK (ACCESS ROUTE)	TON	195.00	\$25.00	\$4,875.00	41.90	\$1,047.50	(\$3,827.50)	
13	REMOVE 2" DIAMETER ROCK (ACCESS ROUTE)	SY	262.00	\$12.00	\$3,144.00	48.00	\$576.00	(\$2,568.00)	
14	EROSION CONTROL BLANKET, TYPE 2	SY	262.00	\$4.25	\$1,113.50	355.00	\$1,508.75	\$395.25	
15	UNCLASSIFIED EXCAVATION, TOPSOIL (OFFSITE STOCKPILE)	CY	44.00	\$15.00	\$660.00	30.00	\$450.00	(\$210.00)	
16	UNCLASSIFIED EXCAVATION	CY	496.00	\$23.00	\$11,408.00	982.00	\$22,586.00	\$11,178.00	
17	CLEARING & GRUBBING	LS	1.00	\$2,500.00	\$2,500.00	1.00	\$2,500.00	\$0.00	
18	REMOVE AND RE-SET BLOCK WALL	LF	20.00	\$26.00	\$520.00	20.00	\$520.00	\$0.00	
19	GRAVEL DRIVEWAY, 6" THICK	SY	158.00	\$8.00	\$1,264.00	150.55	\$1,204.40	(\$59.60)	
20	SEEDING, FERTILIZING, MULCHING	SY	262.00	\$1.00	\$262.00	355.00	\$355.00	\$93.00	
21	TOPSOIL, PLACE 6" THICK (INCLUDING 1" INCORPORATED CO-COMPOST)	CY	44.00	\$30.00	\$1,320.00	30.00	\$900.00	(\$420.00)	
TOTAL						\$41,742.50		\$44,814.90	\$3,072.40

C.C.O. HISTORY INCREASE/(DECREASE)		PRIOR ADJUSTED CONTRACT PRICE :	\$41,742.50
CCO #1F	\$3,072.40	NET INCREASE/(DECREASE):	\$3,072.40
	\$0.00	ADJUSTED CONTRACT PRICE:	\$44,814.90
	\$0.00	CHANGE TO DATE:	\$3,072.40

	4/25/13	DATE
CONTRACTOR: MAINLINE CONTRACTING		
	4-23-13	DATE
PROJECT MANAGER: MARY BOSWORTH, P.E.		
	4-24-13	DATE
CITY ENGINEER: DALE TECH, P.E. / L.S.		
MAYOR		DATE
FINANCE: PAULINE SUMPTION		DATE
CONTRACT TIME CHANGE +/-: 0	NEW CONTRACT TIME:	Days

City Staff recommends approval of this Change Order #1 to Mainline Contracting for an increase of \$3,072.40 based on unit pricing with the following appropriation:

Initial Funding	\$41,742.50				\$41,742.50
Fund Type	Drainage				
Department	8911				
Line Item	4371				
Fund	0505				
CCO #1	\$3,072.40				\$3,072.40
					\$0.00
					\$0.00
Adjusted Funding	\$44,814.90			\$44,814.90	\$44,814.90

CITY OF RAPID CITY CONSTRUCTION CHANGE ORDER #1F
Arrowhead Drainage Basin Detention Cells 200 & 201 Maintenance
PROJECT NO. 12-2037/ CIP NO. 50786
APRIL 22, 2013
ORIGINAL CONTRACT AMOUNT: \$41,742.50
CONTRACTOR: MAINLINE CONTRACTING, INC.

LINE ITEM	DESCRIPTION	REASON FOR CHANGE
5	SWEEPING	Actual quantities used to complete the project.
8	SEDIMENT CONTROL WATTLE (SCW)	Actual quantities used to complete the project.
9	REMOVE SEDIMENT CONTROL WATTLE	Actual quantities used to complete the project.
12	2" DIAMETER ROCK (ACCESS ROUTE)	Actual quantities used to complete the project.
13	REMOVE 2" DIAMETER ROCK (ACCESS ROUTE)	Actual quantities used to complete the project.
14	EROSION CONTROL BLANKET, TYPE 2	Actual quantities used to complete the project.
15	UNCLASSIFIED EXCAVATION, TOPSOIL (OFFSITE STOCKPILE)	Actual quantities used to complete the project.
16	UNCLASSIFIED EXCAVATION	Actual quantities used to complete the project.
19	GRAVEL DRIVEWAY, 6" THICK	Actual quantities used to complete the project.
20	SEEDING, FERTILIZING, MULCHING	Actual quantities used to complete the project.
21	TOPSOIL, PLACE 6" THICK (INCLUDING 1" INCORPORATED CO-COMPOST)	Actual quantities used to complete the project.

PREPARED BY: Mary Bosworth

DATE: April 22, 2013

FUNDING TYPE		Drainage	
COST CENTER		8911	
LINE ITEM		4371	
FUND		0505	
ITEM NO.	DESCRIPTION OF ITEM	AMOUNT	PERCENT
1	MOBILIZATION	0.00	100%
2	INCIDENTAL WORK	0.00	100%
3	CONSTRUCTION STAKING	0.00	100%
4	TRAFFIC CONTROL	0.00	100%
5	SWEEPING	-380.00	100%
6	GRAVEL FILTER SOCKS	0.00	100%
7	REMOVE GRAVEL FILTER SOCKS	0.00	100%
8	SEDIMENT CONTROL WATTLE (SC	-978.25	100%
9	REMOVE SEDIMENT CONTROL W	-150.50	100%
10	SILT FENCE , INLET PROTECTION	0.00	100%
11	REMOVE SILT FENCE INLET PROT	0.00	100%
12	2" DIAMETER ROCK (ACCESS RO	-3,827.50	100%
13	REMOVE 2" DIAMETER ROCK (AC	-2,568.00	100%
14	EROSION CONTROL BLANKET, TY	395.25	100%
15	UNCLASSIFIED EXCAVATION, TOP	-210.00	100%
16	UNCLASSIFIED EXCAVATION	11,178.00	100%
17	CLEARING & GRUBBING	0.00	100%
18	REMOVE AND RE-SET BLOCK WA	0.00	100%
19	GRAVEL DRIVEWAY, 6" THICK	-59.60	100%
20	SEEDING, FERTILIZING, MULCHIN	93.00	100%
21	TOPSOIL, PLACE 6" THICK (INCLU	-420.00	100%
		\$3,072.40	