

























12VE004






Zoning District Legend

| | | | |
|--|----------------------------|---|-----------------------|
|  | General Agricultural |  | Central Business |
|  | Park Forest |  | Business Park |
|  | Low Density Residential-1 |  | Light Industrial |
|  | Low Density Residential-2 |  | Heavy Industrial |
|  | Mobile Home Residential |  | Mining and Extraction |
|  | Medium Density Residential |  | Cement Plant |
|  | High Density Residential |  | Airport |
|  | Office Commercial |  | Civic Center |
|  | Neighborhood Commercial |  | Public |
|  | Shopping Center-1 |  | Flood Hazard |
|  | Shopping Center-2 |  | No Use |
|  | General Commercial | | No Code |
|  | Hotel-Motel | | |

Text

Zoning Overlay Legend

| | |
|---|---------------------------------|
|  | Planned Development |
|  | Planned Development Designation |
|  | Zoning Overlay District |