



June 3, 2011

The Rapid City Common Council
 300 6th Street
 Rapid City, South Dakota 57701

To the Rapid City Common Council:

This letter is to officially request the Rapid City Council create a downtown vendor location directly south of the corner of 7th and Main Street, in the Northeast quadrant. Legally, the location would be described as: the ROW east of Unit #1 & 15.84% Common Area, Unit #2 & 42.08% Common Area, Unit #3 & 42.08% of Section 1, T1N, R7E, Original Town of Rapid City, BHM, Pennington County, South Dakota.

Included in this packet are:

- Vicinity Map and Property Information
- Photos of the proposed location
- 4 copies of a site plan demonstrating sufficient area exists for the use.

Please let me know if any of you have any questions. I can be reached at 605.209.6004. You may also contact Michael Stanley for any technical questions regarding the area, I have been working with him through this process.

Regards,

John Ashley

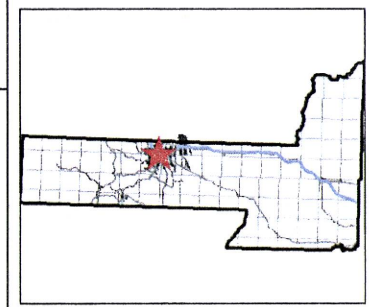
Enclosures

RECEIVED

JUN - 3 2011


Rapid City Growth
 Management Department

Rapid City-Pennington County GIS



Legend

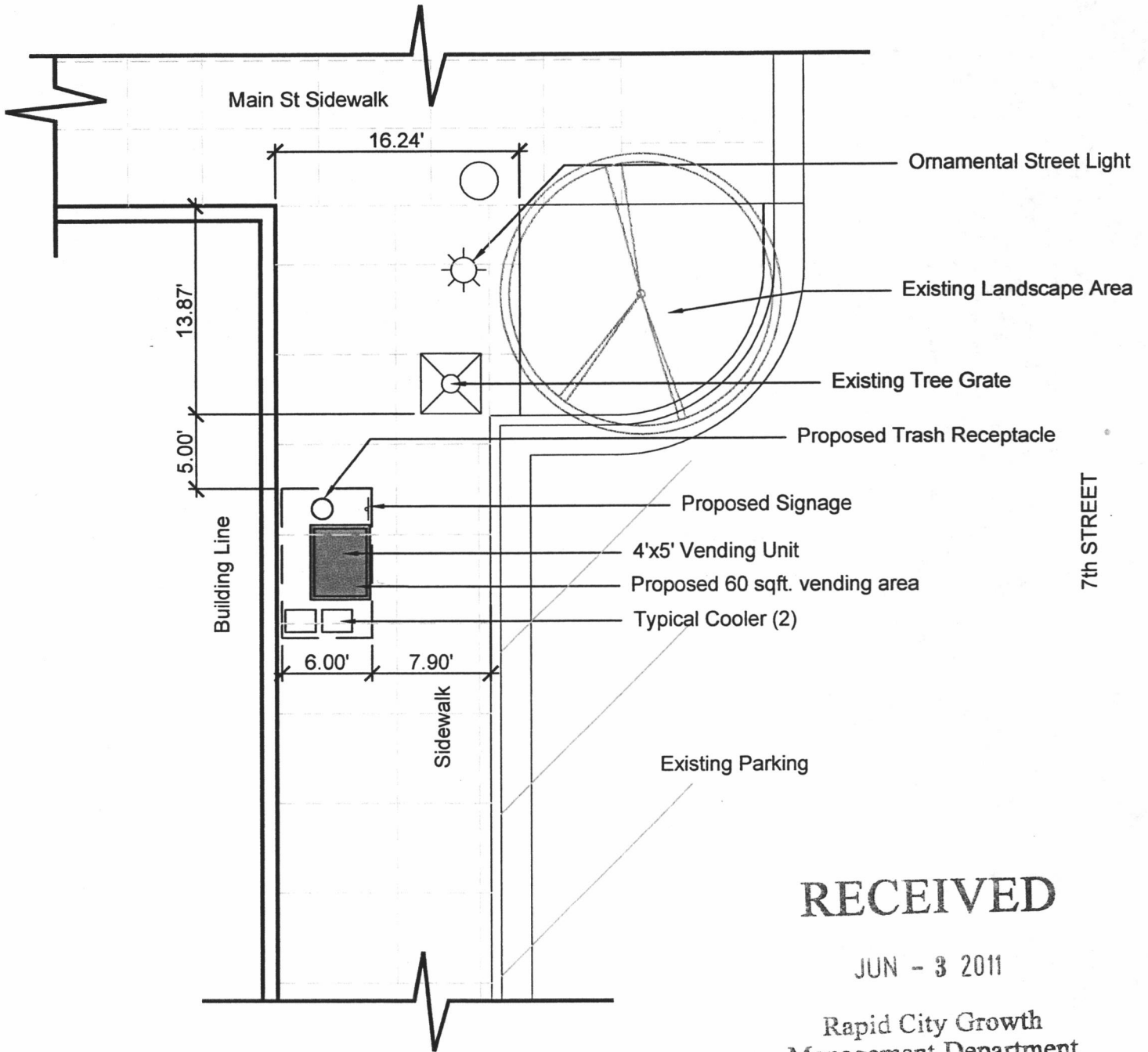
- Roads**
 - Not classified
 - Interstate
 - US Highway
 - SD Highway
 - County Highway
 - Main Road
 - Minor Arterial
 - Collector
 - Ramp
 - Paved Road
 - Unpaved Road
 - Unimproved Road
 - Trail
 - other
 - Not yet coded
- Township/Section lines**
 - SECTION
 - TOWNSHIP
 - Parcel Boundary
- Lot Lines**
 - COUNTY BOUNDARY
 - LOT LINE
 - PARCEL LINE
 - ROAD ROW
 - RR ROW
 - SECTION LINE
 - TOWNSHIP LINE
 - WATER LINE
 - STATE BOUNDARY
- PLSS Sections**
 - County Line
 - City Boundaries
 - Rapid City



Map center: 44° 4' 54.3" N, 103° 13' 42.0" W



DISCLAIMER: This map is provided 'as is' without warranty of any representation of accuracy, timeliness, or completeness. The burden for determining accuracy, completeness, timeliness, merchantability, and fitness for or the appropriateness for use rests solely on the user. Rapid City and Pennington County make no warranties, express or implied, as to the use of the map. There are no implied warranties of merchantability or fitness for a particular purpose. The user acknowledges and accepts the limitations of the map, including the fact that the data used to create the map is dynamic and is in a constant state of maintenance, correction, and update. This document does not represent a legal survey of the land. There are no restrictions on the distribution of printed Rapid City/Pennington County maps, other than the City of Rapid City copyright/credit notice must be legible on the print. The user agrees to recognize and honor in perpetuity the copyrights and other proprietary claims for the map(s) established or produced by the City of Rapid City or the vendors furnishing said items to the City of Rapid City.




RECEIVED

JUN - 3 2011

Rapid City Growth Management Department

PROPOSED VENDOR LOCATION - 7TH AND MAIN STREET

Rapid City, South Dakota



Scale: 1"=10'-0"

June 1, 2011

42nd Street Design Studio
904 Quincy St. Apt. A
Rapid City, South Dakota 57701

email: mikes@42ndstreetdesignstudio.com
phone: 605.393.5491



PW062811-12
RECEIVED

JUN - 3 2011

Rapid City Growth
Management Department





Rapid City Growth
Management Department

JUN - 3 2011

RECEIVED