






















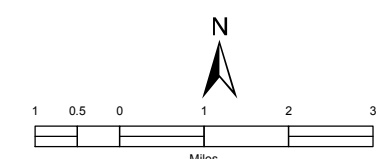
# Rapid City Area Future Land Use Plan

## Neighborhood Study Areas

-  Airport
-  Black Hawk
-  Deadwood Avenue
-  Downtown/Skyline Drive
-  Elk Vale Road
-  Ellsworth
-  Nemo Road
-  North Rapid
-  Northeast
-  Piedmont Valley
-  Sheridan Lake Road
-  South Robbinsdale
-  Southeast Connector
-  Spring Creek
-  US Highway 16
-  West Rapid
-  City of Box Elder\*
-  City of Rapid City
-  Ellsworth AFB\*
-  City of Piedmont\*
-  City of Summerset\*

\*Future Land Use Plans not yet available

1:144,000



Rapid City Area  
Metropolitan Planning  
Organization

