

EXHIBIT "A" - VACATION OF UTILITY AND MINOR DRAINAGE EASEMENT

LEGAL DESCRIPTION:

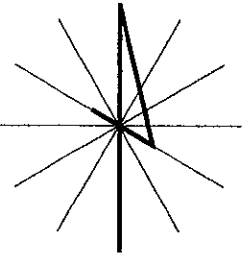
LOT A OF TRACT C OF C.D. ROUNDS SUBDIVISION

LOCATED IN SE1/4 SECTION 33, T2N, R7E, BHM.

RAPID CITY, PENNINGTON COUNTY, SOUTH DAKOTA


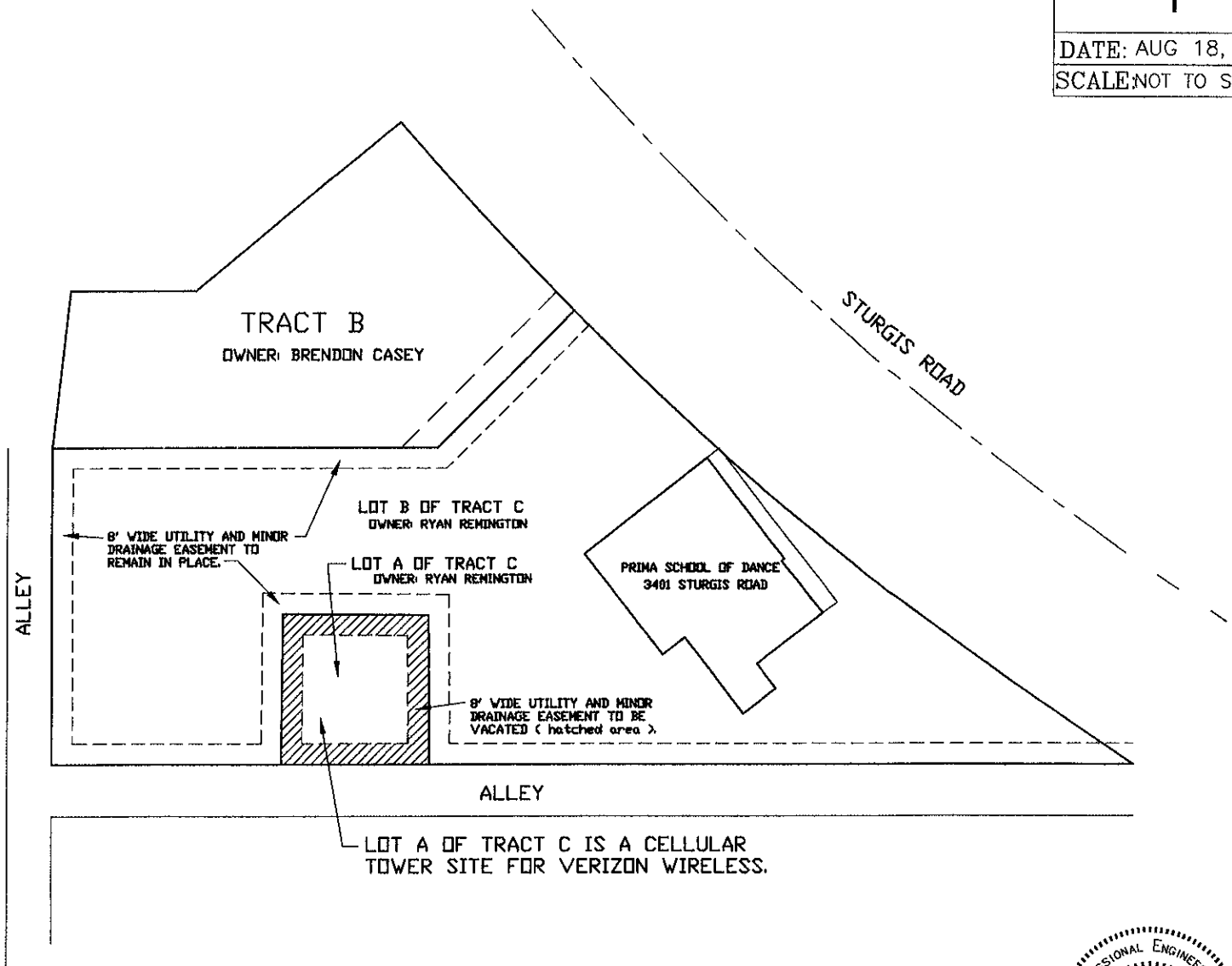
08VE023

ORIGINAL PLAT DATED MAY 2008 AND FILED IN PLAT BOOK 35 PAGE 42 AT THE PENNINGTON COUNTY REGISTER OF DEEDS OFFICE.



DATE: AUG 18, 08

SCALE: NOT TO SCALE



I, Ronald D Davis, registered engineer and land surveyor # 3095 of the State of South Dakota, do hereby certify that I did prepare this document for the purpose of vacating the easements shown hereon.

DAVIS ENGINEERING, INC., 1060 KINGS ROAD, RAPID CITY, SD 57702