

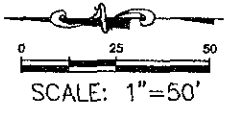
"EXHIBIT A"
08VE021

EXISTING 8' WIDE UTILITY
& MINOR DRAINAGE
EASEMENT FILED IN
BOOK 29 OF PLATS,
PAGE 200

LOT 7
SUBDIVISION

LOT 5
BOOK 5

LOT 6
OF STONEY CREEK



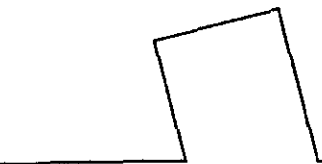

LOT 2

LOT 3

LOT 4

DENOTES PORTION OF EXISTING
8' WIDE UTILITY & MINOR DRAINAGE
EASEMENT FILED IN BOOK 29 OF
OF PLATS, PAGE 200, TO BE
VACATED WITH THIS DOCUMENT

DENOTES PORTION OF EXISTING
8' WIDE UTILITY & MINOR DRAINAGE
EASEMENT FILED IN BOOK 29 OF
OF PLATS, PAGE 200, TO BE
VACATED WITH THIS DOCUMENT



5/8" REBAR
W/CAP LS 6251

N00°08'45"W 144.40'

5/8" REBAR
W/CAP LS 3977

SHERIDAN LAKE ROAD

**VACATION OF UTILITY &
MINOR DRAINAGE EASEMENTS**
LOT 3 OF AUTUMN HILLS PLAZA SUBDIVISION
RAPID CITY, SOUTH DAKOTA

Surveyed By: MM/JP
Date: JANUARY 2008

Drawn By: KJS
Checked By: DW

Location
NW1/4 & SW1/4
SEC. 22, T1N, R7E, B1M



F M G, Inc.

3700 Sturgis Road
Rapid City, SD 57702-0317
(605) 342-4105 FAX (605) 342-4222
www.fmgengineering.com