












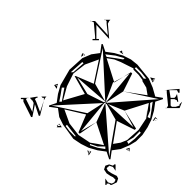


# CITY OF RAPID CITY CIP MAP

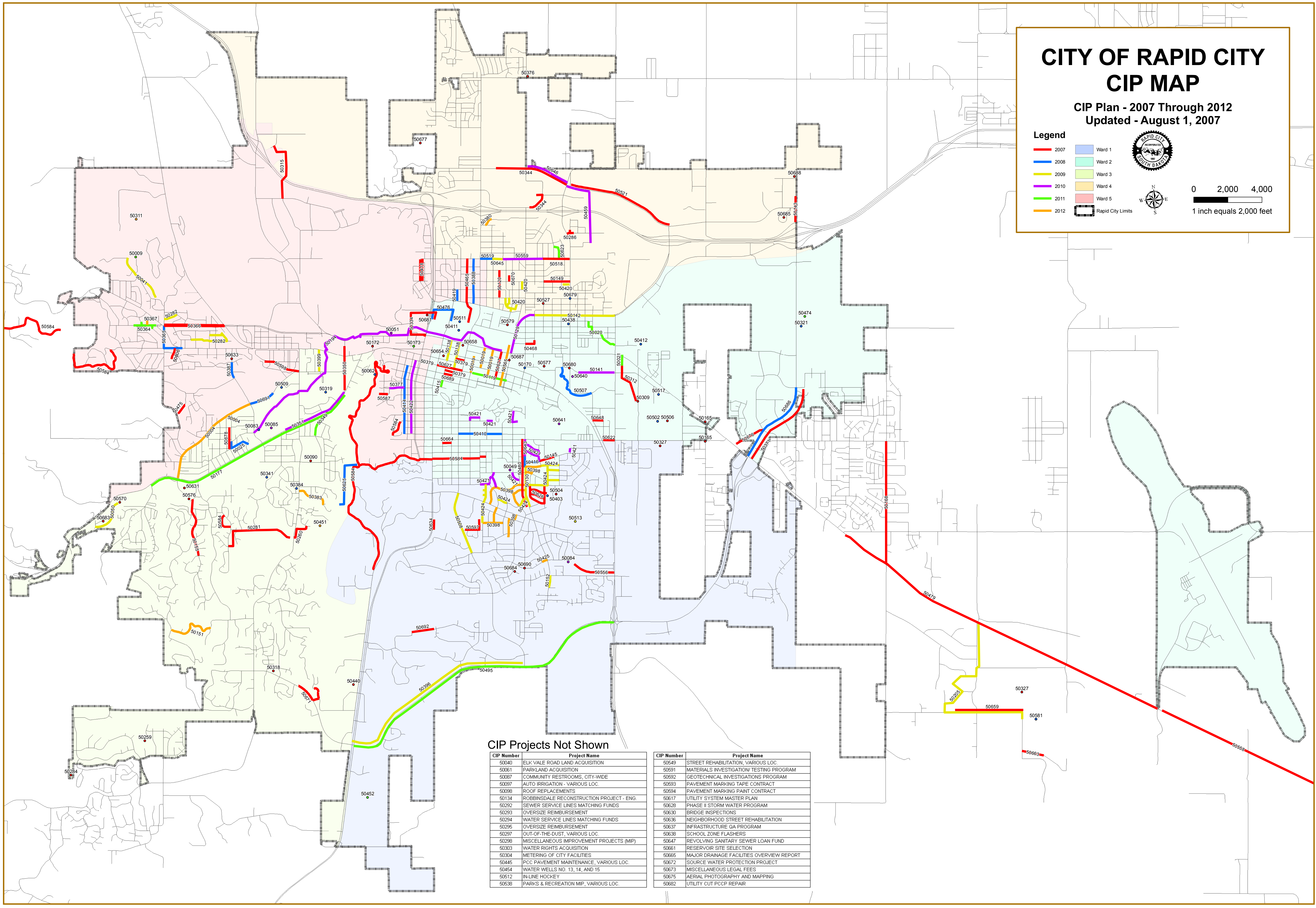
CIP Plan - 2007 Through 2012  
Updated - August 1, 2007

## Legend

	2007		Ward 1
	2008		Ward 2
	2009		Ward 3
	2010		Ward 4
	2011		Ward 5
	2012		Rapid City Limits

0 2,000 4,000  
1 inch equals 2,000 feet



### CIP Projects Not Shown

CIP Number	Project Name	CIP Number	Project Name
50040	ELK VALE ROAD LAND ACQUISITION	50549	STREET REHABILITATION, VARIOUS LOC.
50061	PARKLAND ACQUISITION	50591	MATERIALS INVESTIGATION/TESTING PROGRAM
50067	COMMUNITY RESTROOMS, CITY-WIDE	50592	GEOTECHNICAL INVESTIGATIONS PROGRAM
50097	AUTO IRRIGATION - VARIOUS LOC.	50593	PAVEMENT MARKING TAPE CONTRACT
50098	ROOF REPLACEMENTS	50594	PAVEMENT MARKING PAINT CONTRACT
50134	ROBBINSDALE RECONSTRUCTION PROJECT - ENG.	50617	UTILITY SYSTEM MASTER PLAN
50292	SEWER SERVICE LINES MATCHING FUNDS	50628	PHASE II STORM WATER PROGRAM
50293	OVERSIZE REIMBURSEMENT	50630	BRIDGE INSPECTIONS
50294	WATER SERVICE LINES MATCHING FUNDS	50636	NEIGHBORHOOD STREET REHABILITATION
50295	OVERSIZE REIMBURSEMENT	50637	INFRASTRUCTURE QA PROGRAM
50297	OUT-OF-THE-DUST, VARIOUS LOC.	50638	SCHOOL ZONE FLASHERS
50298	MISCELLANEOUS IMPROVEMENT PROJECTS (MIP)	50647	REVOLVING SANITARY SEWER LOAN FUND
50303	WATER RIGHTS ACQUISITION	50661	RESERVOIR SITE SELECTION
50304	METERING OF CITY FACILITIES	50665	MAJOR DRAINAGE FACILITIES OVERVIEW REPORT
50445	PCC PAVEMENT MAINTENANCE, VARIOUS LOC.	50672	SOURCE WATER PROTECTION PROJECT
50454	WATER WELLS NO. 13, 14, AND 15	50673	MISCELLANEOUS LEGAL FEES
50512	IN-LINE HOCKEY	50675	AERIAL PHOTOGRAPHY AND MAPPING
50538	PARKS & RECREATION MIP, VARIOUS LOC.	50682	UTILITY CUT PCCP REPAIR