





















# Rapid City Area Future Land Use Plan

## Neighborhood Study Areas

-  Airport
-  Black Hawk
-  Deadwood Avenue
-  Downtown/Skyline Drive
-  Elk Vale Road
-  Nemo Road
-  North Rapid
-  Northeast
-  Sheridan Lake Road
-  South Robbinsdale
-  Southeast Connector
-  Southwest Connector
-  Spring Creek
-  West Rapid
-  Piedmont Valley
-  Ellsworth
-  City of Rapid City
-  City of Box Elder \*
-  U.S. Highway 16 Corridor Study Area
-  Roads

\* The City of Box Elder is not included in the Rapid City Area Future Land Use Plan



Rapid City Area  
Metropolitan Planning  
Organization

