


JERRY J. WENDLAND
LAND SURVEYING
6909 Ridgeview Dr.
Black Hawk, SD
57718-9555
Tele: 605-787-4503 / Fax: 605-787-9454

ANGLE SURVEYS



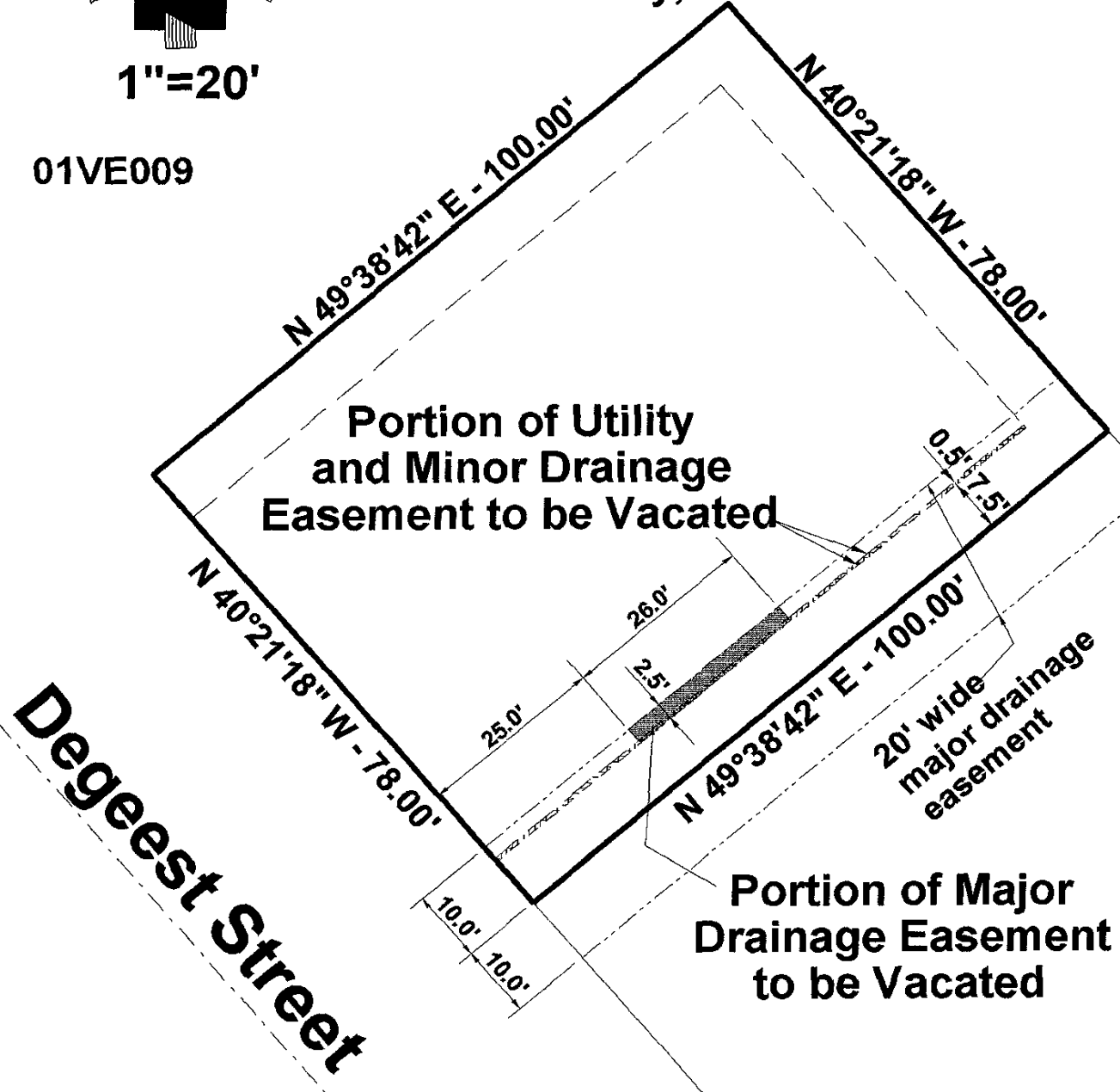
Exhibit "A"

Vacation of a portion of the Major
Drainage Easement and Minor
Drainage and Utility Easement, in
Lot 6, Block 11, Big Sky Subdivision
in the N $\frac{1}{2}$ of the SE $\frac{1}{4}$ of Section 3,
T1N, R8E, BHM, Pennington
County, South Dakota



1"=20'

01VE009




JERRY J. WENDLAND
LAND SURVEYING
6909 Ridgeview Dr.
Black Hawk, SD
57718-9555

Tele: 605-787-4503 / Fax: 605-787-9454
ANGLE SURVEYS



I, Jerry J. Wendland, Registered Land Surveyor #4224 in the State of South Dakota, do hereby certify that this drawing and the survey thereof were performed by me. Dated this 14th day of July, 2001.

Legal Description:
Lots 5 and 6, Block 11,
Big Sky Subdivision
Pennington County,
South Dakota



01VE009



1"=30'

