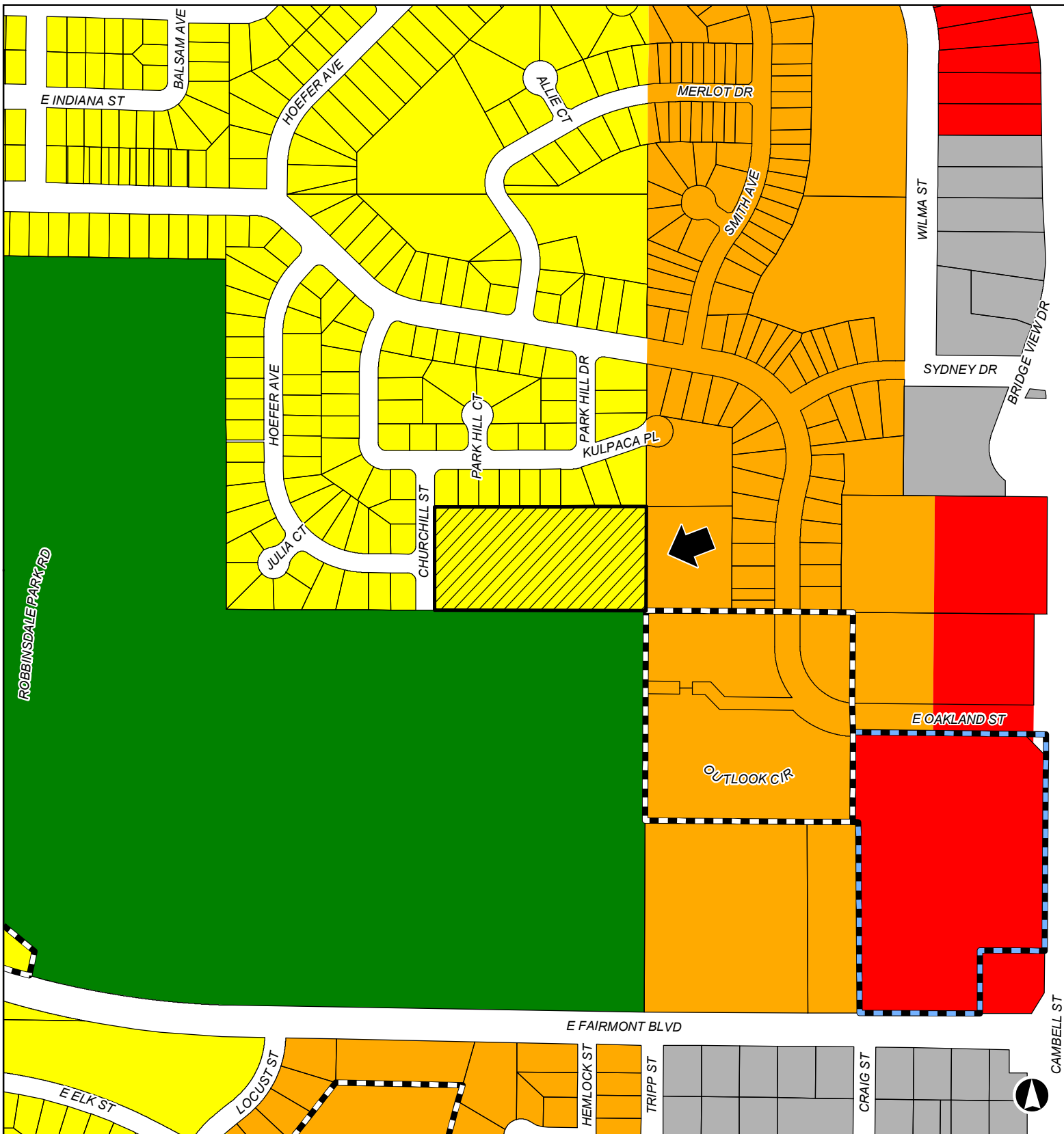











15RZ005

East of the intersection of Hoefer Ave and Churchill St



**Rapid City Zoning**

 Subject Property	 General Commercial	 Medium Density Residential	 Rapid City Limits
 Planned Development	 Low Density Residential-1	 Park Forest	
 Planned Development Designation	 Light Industrial		