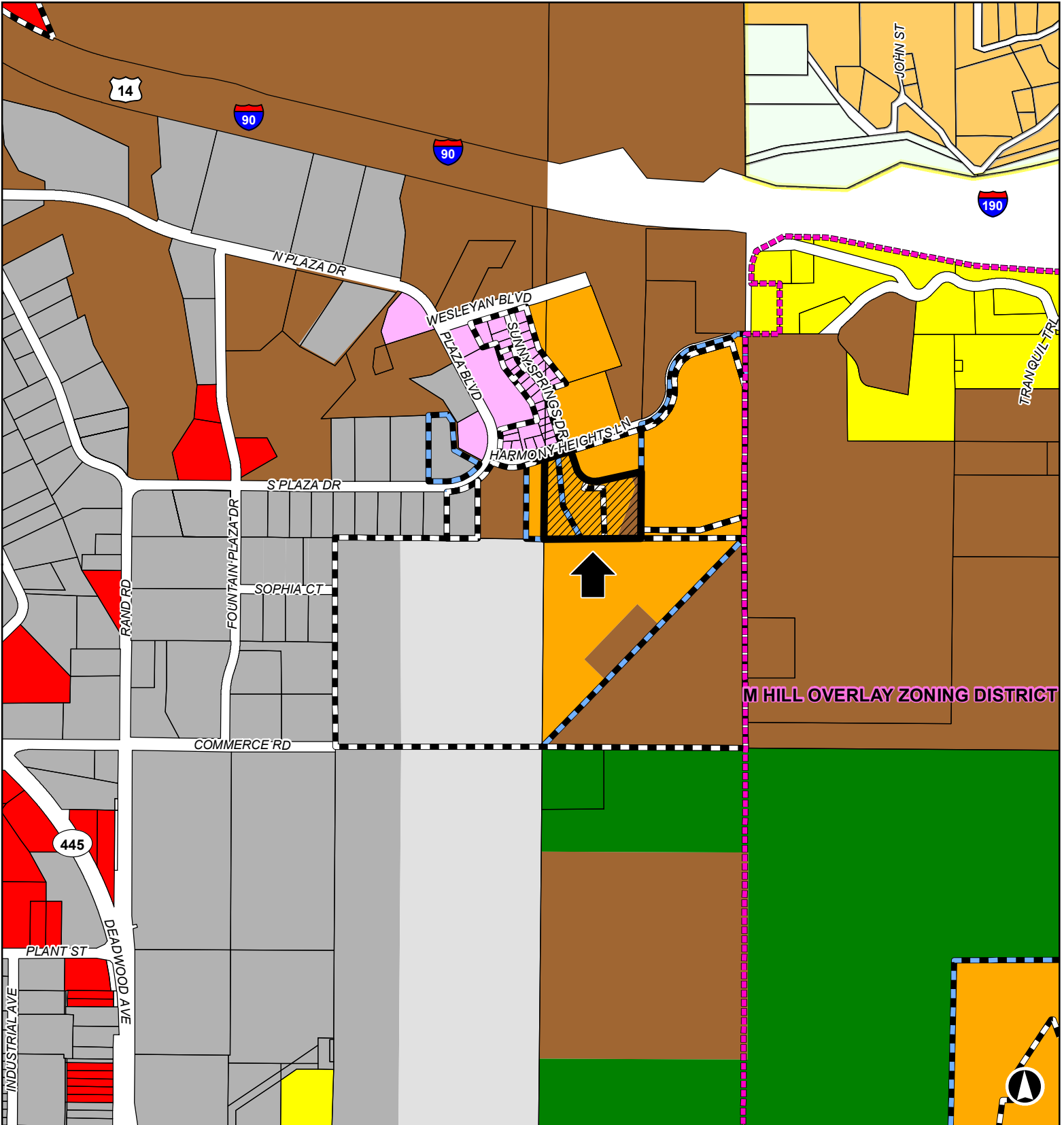

















14PL082 1901 Harmony Heights Lane



Rapid City / Pennington County Zoning

 Subject Property	 Planned Development	 Business Park	 Low Density Residential-1	 Neighborhood Commercial	 General Ag. District, PC
 Planned Development Designation	 General Agriculture	 Light Industrial	 Office Commercial	 Suburban Residential, PC	
 General Commercial	 Medium Density Residential	 Park Forest	 Rapid City Limits		