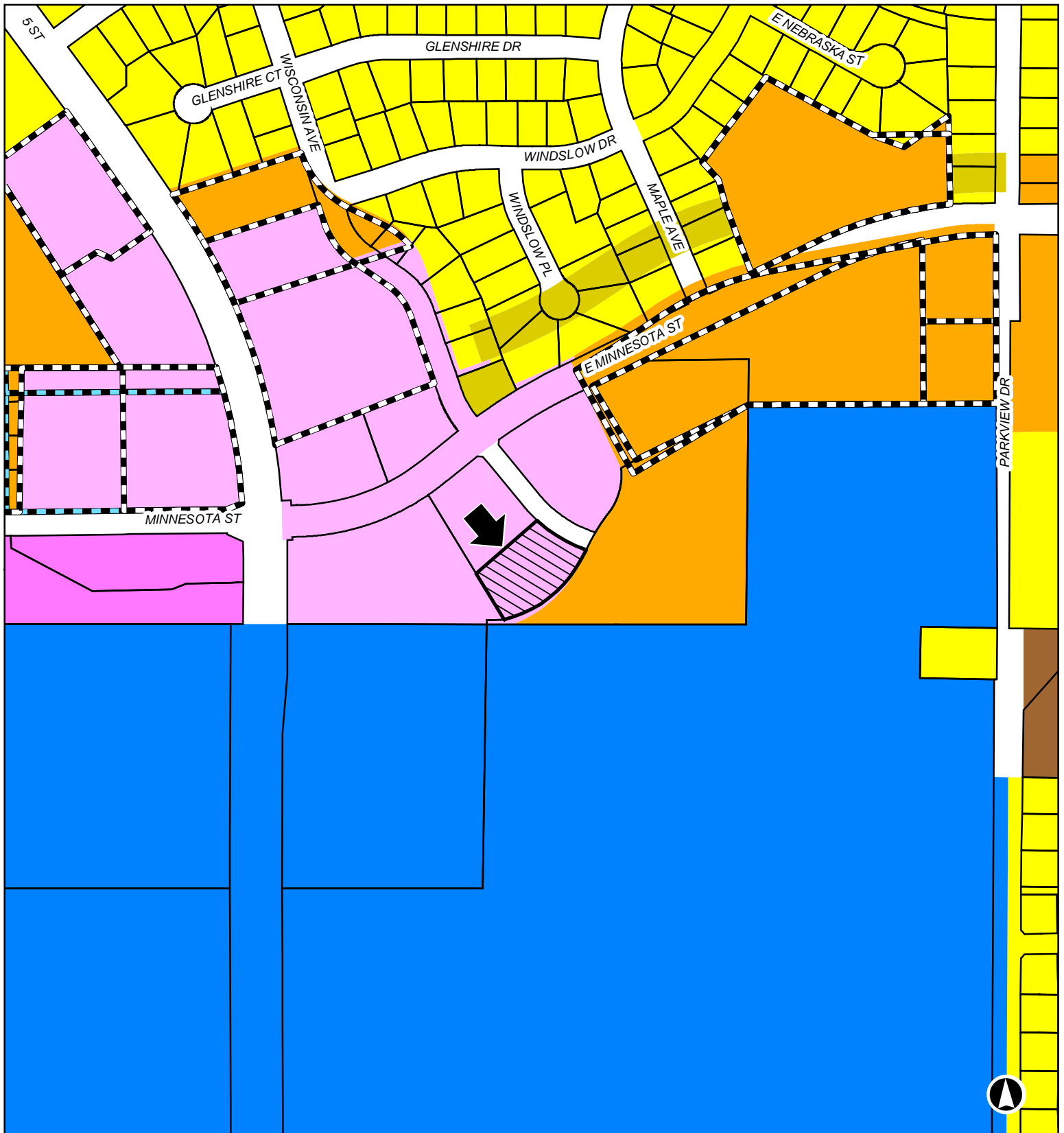













12UR022

South of the current southern terminus of Wisconsin Avenue



### Rapid City Zoning

- |                                                                                                                    |                                                                                                               |                                                                                                                 |                                                                                              |
|--------------------------------------------------------------------------------------------------------------------|---------------------------------------------------------------------------------------------------------------|-----------------------------------------------------------------------------------------------------------------|----------------------------------------------------------------------------------------------|
|  Subject Property                |  General Agriculture       |  Medium Density Residential |  Public |
|  Planned Development             |  Low Density Residential-1 |  Office Commercial          |  No Use |
|  Planned Development Designation |  Low Density Residential-2 |  Neighborhood Commercial    |                                                                                              |