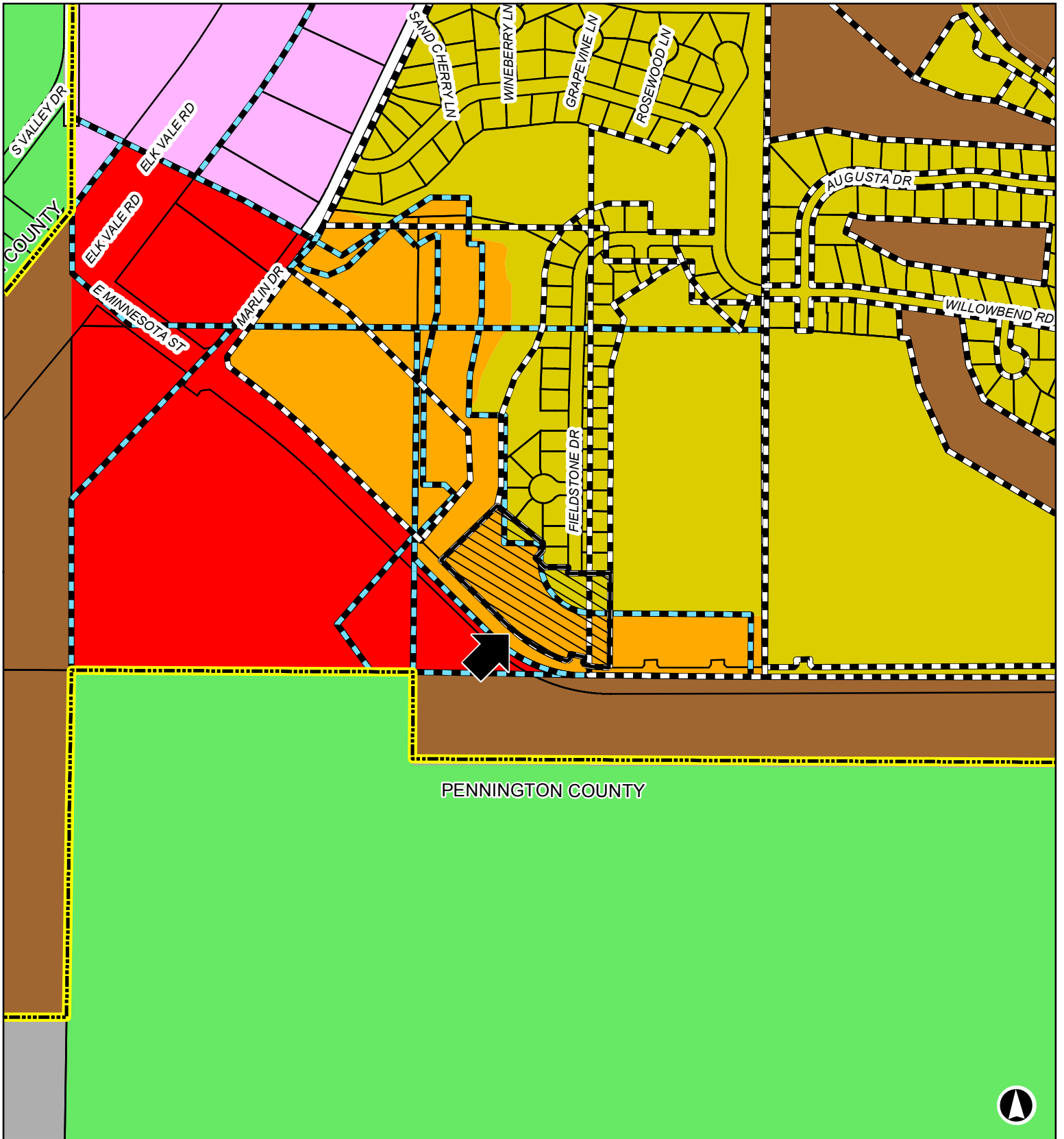













12PD036

North of East Minnesota Street and south of Fieldstone Drive



Rapid City - Pennington County Zoning

- | | | | | |
|--|---|--|--|--|
|  Subject Property |  Rapid City Limits |  Low Density Residential-2 |  Office Commercial |  Heavy Industrial, PC |
|  Planned Development |  General Agriculture |  Medium Density Residential |  General Commercial |  Limited Ag., PC |
|  Planned Development Designation | | | | |