












**Rapid City - Pennington County Zoning**

- |  |  |  |   |  |
|--|--|--|---|--|
|  Subject Property    |  Low Density Residential-2  |  Office Commercial  |  Planned Development             |  Heavy Industrial, PC |
|  General Agriculture |  Medium Density Residential |  General Commercial |  Planned Development Designation |  Limited Ag., PC      |
|  |  |  |  Rapid City Limits               |  |