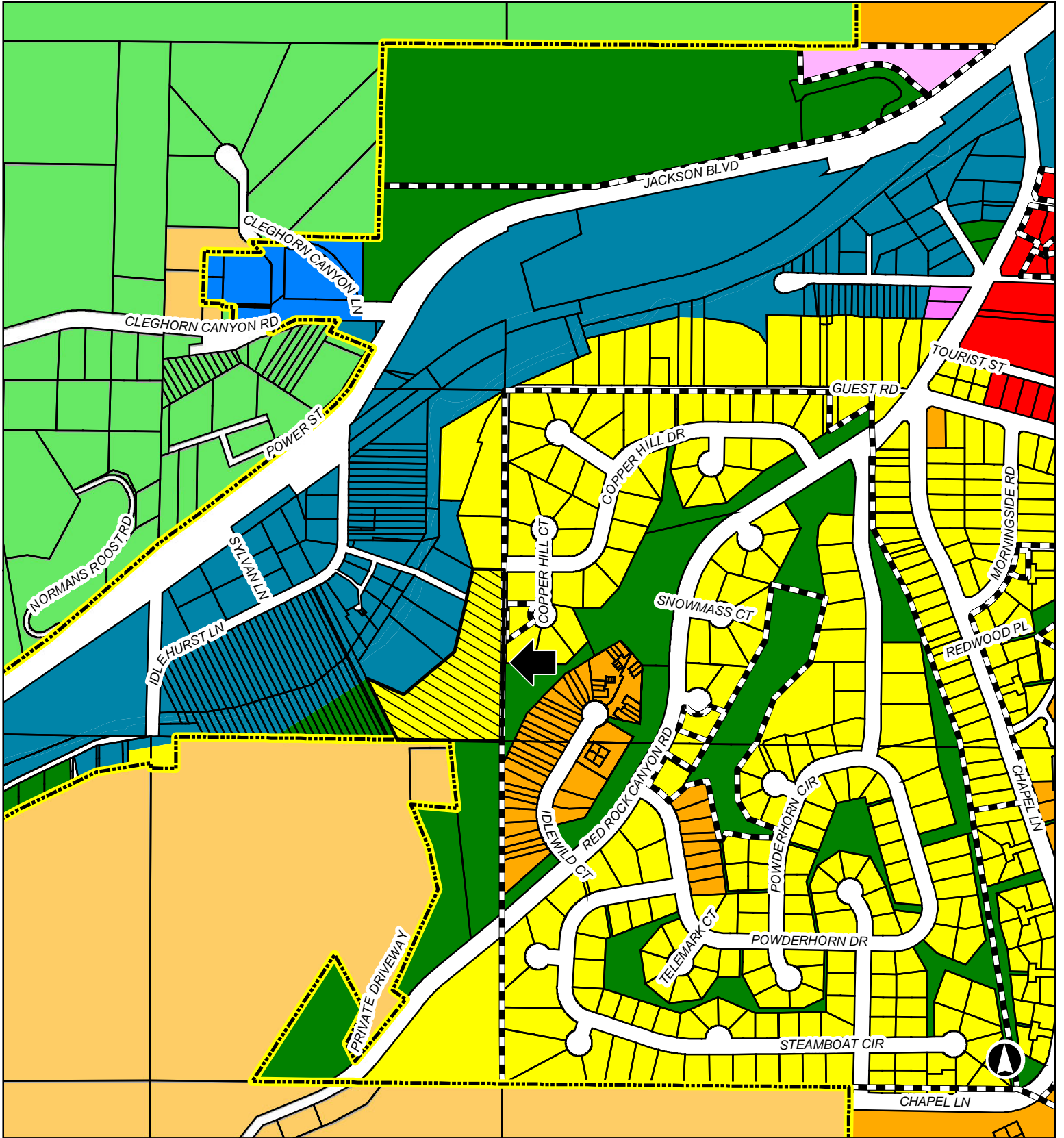

















Current Western Terminus of Copperhill Drive



Rapid City - Pennington County Zoning

- |  |  |  |   |  |
|--|--|--|---|--|
|  Subject Property          |  Medium Density Residential |  General Commercial |  Planned Development             |  General Ag. District, PC |
|  Park Forest               |  Office Commercial          |  Public             |  Planned Development Designation |  Limited Ag., PC          |
|  Low Density Residential-1 |  Neighborhood Commercial    |  Flood Hazard       |  Rapid City Limits               |  Suburban Residential, PC |