11UR012

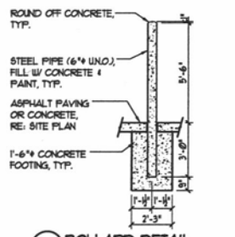

4 BOLLARD DETAIL
1/4"=1'-0"

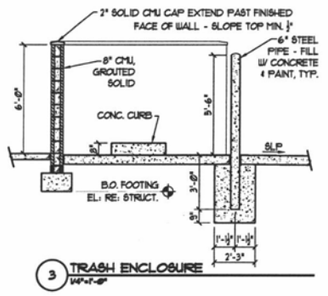

3 TRASH ENCLOSURE
1/4"=1'-0"

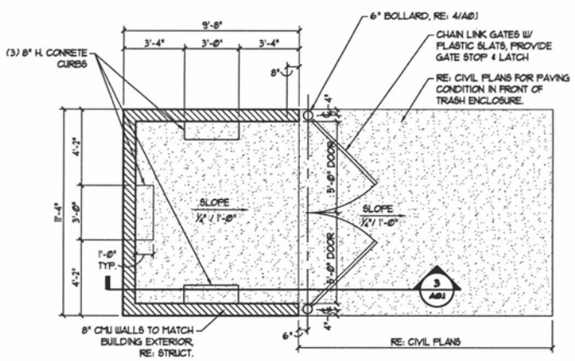

2 TRASH ENCLOSURE
1/4"=1'-0"

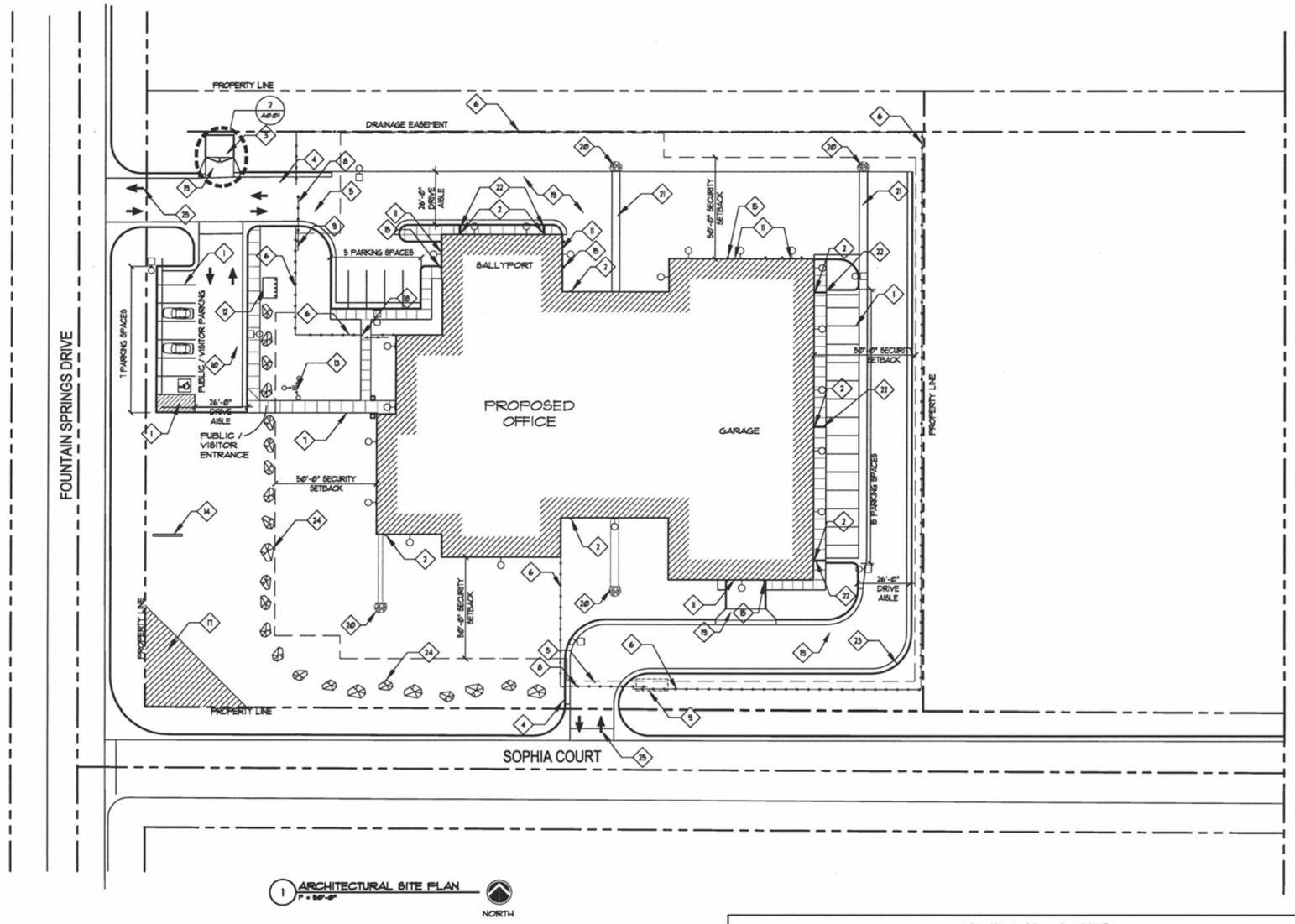

1 ARCHITECTURAL SITE PLAN
1" = 20'-0"

Rapid City ICE
2350 Sophia Court
Rapid City, South Dakota 57702

TAAG ARCHITECTS

950 17th Street
Suite 2050
Denver, CO 80202

303-824-2745
303-824-2737 FAX
www.taagdenver.com

GENERAL NOTES

1. BUILDINGS SHALL HAVE APPROVED ADDRESS NUMBERS, VISIBLE FROM STREET FRONTING THE PROPERTY.
2. FIRE PROTECTION EQUIPMENT AND ROOMS CONTAINING CRITICAL EQUIPMENT ARE TO BE IDENTIFIED. (I.E. ROOMS CONTAINING AIR CONDITIONING CONTROLS, SPRINKLER RISERS AND VALVES, FIRE ALARM PANEL, AND OTHER SUPPRESSION OR CONTROL ELEMENTS.)
3. FIRE DEPARTMENT CONNECTIONS (FDC) LOCATIONS SHALL BE ON THE ADDRESS SIDE OF THE BUILDING, UNLESS APPROVED BY THE FIRE MARSHALL.
4. NO STRUCTURE SHALL BE MORE THAN 300 FT. TRAVEL DISTANCE FROM A FIRE HYDRANT. MAINTAIN A MINIMUM OF 3 FEET CLEAR AROUND THE CIRCUMFERENCE OF ALL FIRE HYDRANTS, FIRE EXTINGUISHING EQUIPMENT, STANDPIPE OUTLETS, ETC.
5. KNOX BOX TO BE LOCATED AT BOTH VEHICLE ENTRANCE GATES. MOUNTING HEIGHT OF THE KEY BOX SHALL BE 6 FEET TO THE BOTTOM OF THE BOX TO GRADE.
6. REFER TO BUILDING ELEVATIONS, FLOOR PLANS & DIMENSIONS FOR SPECIFIC BUILDING INFORMATION
7. RE: CIVIL DRAWINGS FOR ALL SIDEWALK, PARKING, ASPHALT DRIVE, & DUMPSTER ENCLOSURE DIMENSIONS

SITE PLAN KEY NOTES

1. 4" WIDE PAINT STRIPE (TYP.) OR PAINTED GRAPHICS. RE: CIVIL PLANS.
2. DOWNSPOUT LOCATIONS
3. DUMPSTER & CONCRETE DUMPSTER PAD.
4. CARD READER FOR SECURED GATE ACCESS.
5. IMBED GROUND LOOP SENSOR @ ENTRANCE AND EXIT. COORDINATE WITH SECURITY REQUIREMENTS
6. 8'-0" HIGH CHAIN LINK SECURITY FENCE
7. SIDEWALK w/ CONTROL JOINTS @ 6'-0" O.C.
8. SECURE MOTORIZED VERTICAL PIVOT LIFT GATE, COORDINATE REQUIREMENTS w/ SECURITY PLANS
9. ELECTRIC HEATED PAD FOR GATE SWING AREA
10. ASPHALT PAVING RE: CIVIL PLANS
11. OVERHEAD DOORS ACCESS TO COORDINATE WITH SPECIFIC I.C.E. SECURITY REQUIREMENTS
12. SECURE BIKE RACKS w/ CONC. PAD, FIELD LOCATE ADJACENT TO SIDEWALK, INSTALL PER MANUFACTURER'S RECOMMENDATIONS
13. 25' DARK BRONZE ANODIZED ALUM. FLAGPOLE W/ LOCKABLE INTERNAL HALYARD SYSTEM. PHOTOCELL CONTROLLED SPOTLIGHT, RE: ELEC. PROVIDE DISPLAY FOR 3 FLAGS.
14. MONUMENT SIGN RE: SIGNAGE PACKAGE
15. BOLLARD RE: 4/A0.1
16. PREFABRICATED CONCRETE WHEELSTOP
17. SIGHT DISTANCE TRIANGLE RE: CIVIL
18. SECURE PEDESTRIAN GATE RE: SECURITY PLANS
19. CONCRETE PAVING, RE: CIVIL
20. RIP RAP RE: CIVIL PLANS
21. DRAIN PAN RE: CIVIL PLANS
22. DRAIN w/ MTL. PLATE COVER RE: CIVIL. DRAIN TO ASPHALT PAVING
23. CURB & GUTTER, TYP. WHERE SHOWN, RE: CIVIL
24. LANDSCAPE BOULDERS
25. PAINTED ENTER / EXIT ARROWS

RECEIVED
APR 29 2011
Rapid City Growth Management Department

Issue Record

Issue	Date
PERMIT SET	04.01.2011
-	
-	
-	
-	
-	

Project No: 11002.00
Date: 04.01.2011
Drawn: BAM / BEK
Checked: JA
Drawing Title:
ARCHITECTURAL SITE PLAN

Sheet No.
A0.1