10PD065

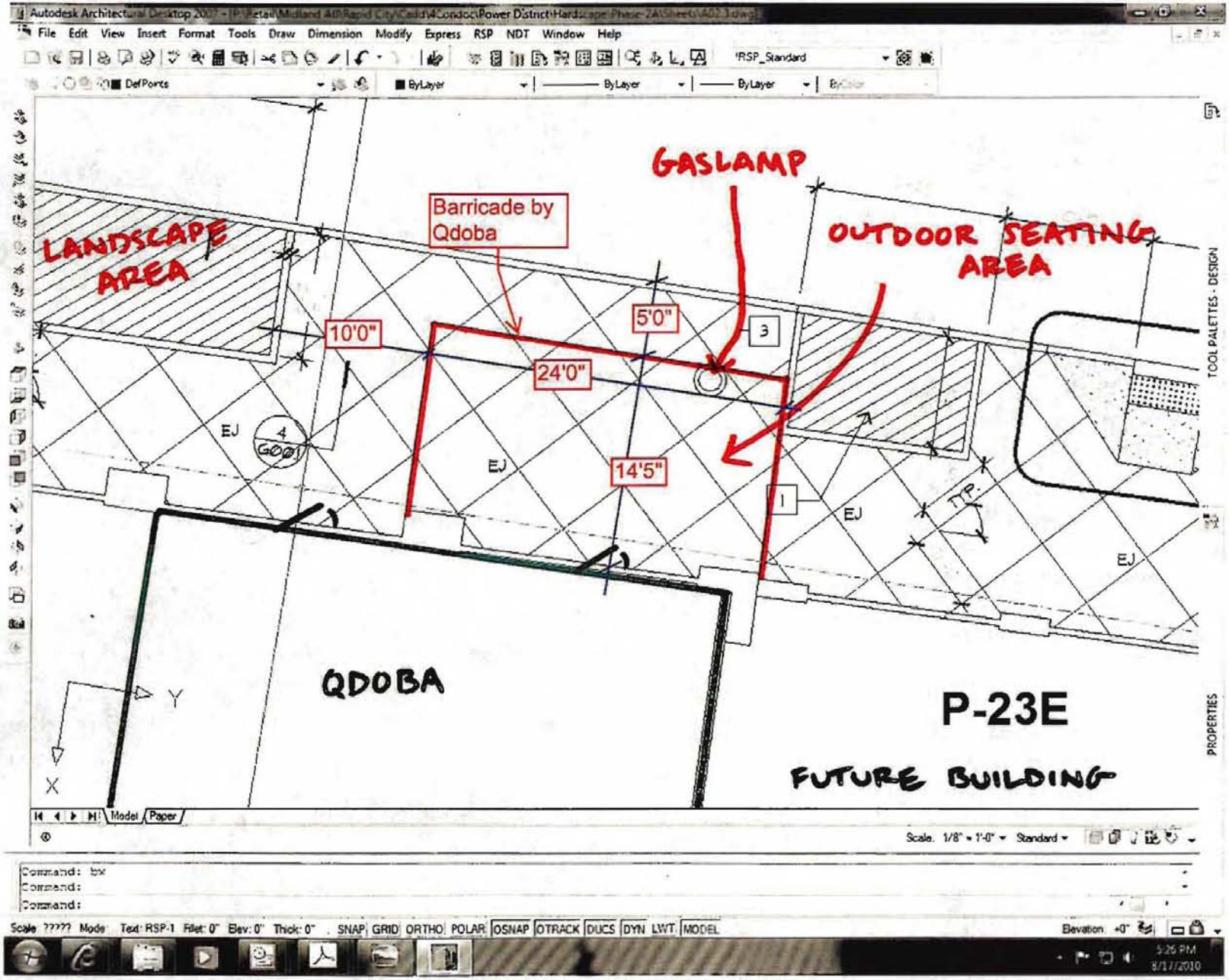
GASLAMP
Barricade by Qdoba
LANDSCAPE AREA
OUTDOOR SEATING AREA
10'0"
5'0"
24'0"
14'5"
3
1
EJ
4
G0@1
QDOBA
P-23E
FUTURE BUILDING
Y
X
Model
Paper
Scale. 1/8" = 1'-0"
Standard
Command: bx
Command:
Command:
Scale ????? Mode Text: RSP-1 Fillet: 0" Elev: 0" Thick: 0" SNAP GRID ORTHO POLAR OSNAP OTRACK DUCS DYN LWT MODEL
Elevation +0"
TOOL PALETTES - DESIGN
PROPERTIES

10PD065

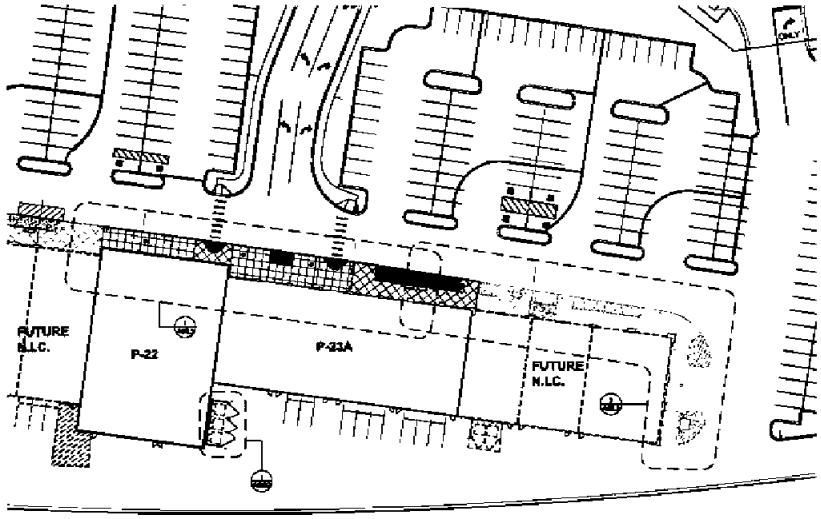

1 LANDSCAPE REFERENCE PLAN- P1-P2 & P4-P5

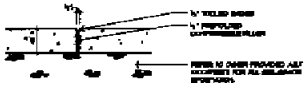

2 SIDEWALK EXPANSION JOINT

3 SIDEWALK CONTROL JOINT

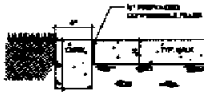

4 SECTION AT CONCRETE SIDEWALK & PLANTER

5 NOT USED

6 NOT USED

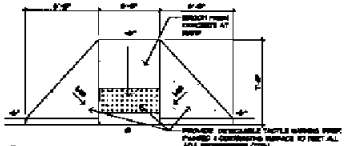

7 ACCESSIBLE CURB RAMP- TYPE A

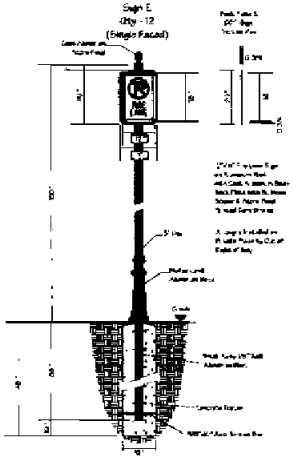

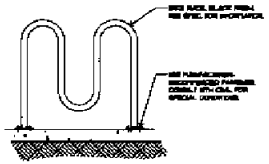

8 NOT USED

9 TYPICAL BIKE RACK

10 FIRE LANE SIGN DETAIL

NOTES:

[redacted]

[redacted]

rsp

[redacted]

[redacted]

JAMES R. FITZMUSH

[redacted]

31 DECEMBER 2010

Midland Atlantic

Rushmore Crossing
Rapid City, South Dakota

[redacted]

KD

[redacted]

NOVEMBER 15, 2010

[redacted]