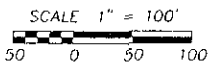
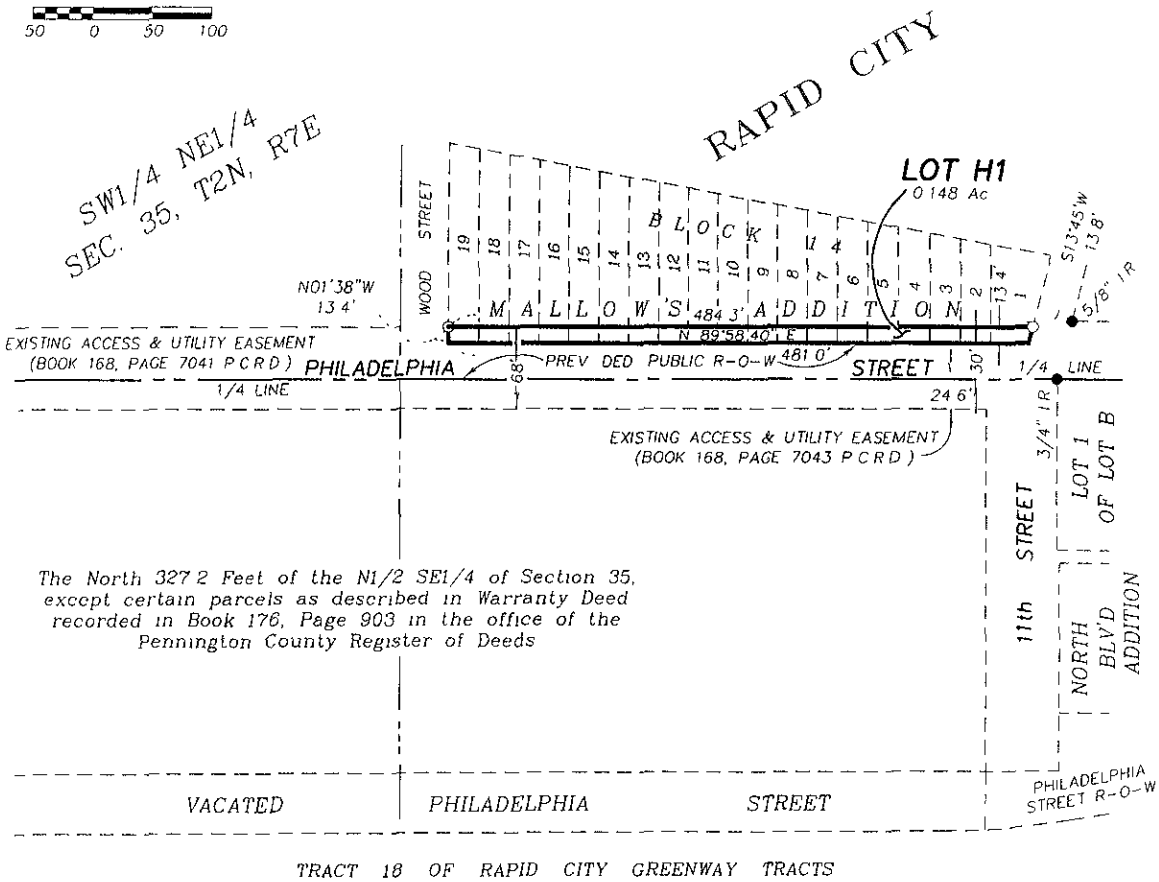


PLAT OF LOT H1


Showing a parcel of land to be acquired for highway purposes in  
Block 14 of Mallow's Addition to Rapid City,  
located in Lot 3 of Section 35,  
Township 2 North, Range 7 East of the Black Hills Meridian  
PENNINGTON COUNTY, SOUTH DAKOTA.  
Scale 1 inch = 100 feet



- LEGEND
- SET 5/8" IRON ROD WITH CAP MARKED "DEAN SCOTT, L.S. 4897"
  - FOUND PROPERTY BOUNDARY MONUMENT AS NOTED
  - IR IRON ROD



Note: The distances and areas shown on this plat are based on ground surface

PREPARED BY  
 **D.C. Scott**  
SURVEYORS, INC.  
3153 ANDERSON ROAD  
RAPID CITY, SD 57703  
(605) 393-2400

SURVEYOR'S CERTIFICATE

I, Dean G. Scott, Registered Land Surveyor, do hereby state that at the request of the City of Rapid City I have surveyed the parcel of land as shown hereon, and have marked upon the ground the boundaries in the manner shown, and that this plat is correct to the best of my knowledge, information and belief. The location and dimensions of the parcel are shown on this plat.

In witness whereof I hereunto set my hand and seal this \_\_\_\_\_ day of \_\_\_\_\_ 20\_\_\_\_

**RECEIVED**  
Registered Land Surveyor No. 4897

State of South Dakota }  
County of Pennington } SS

OFFICE OF REGISTER OF DEEDS

MAR 12 2010

Filed for record the \_\_\_\_\_ day of \_\_\_\_\_ 20\_\_\_\_ at \_\_\_\_\_ M and recorded in Book of Plats \_\_\_\_\_ of Page \_\_\_\_\_ therein

Register of Deeds

by

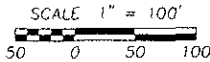
**Rapid City Growth**  
**Management Department**

10SR023

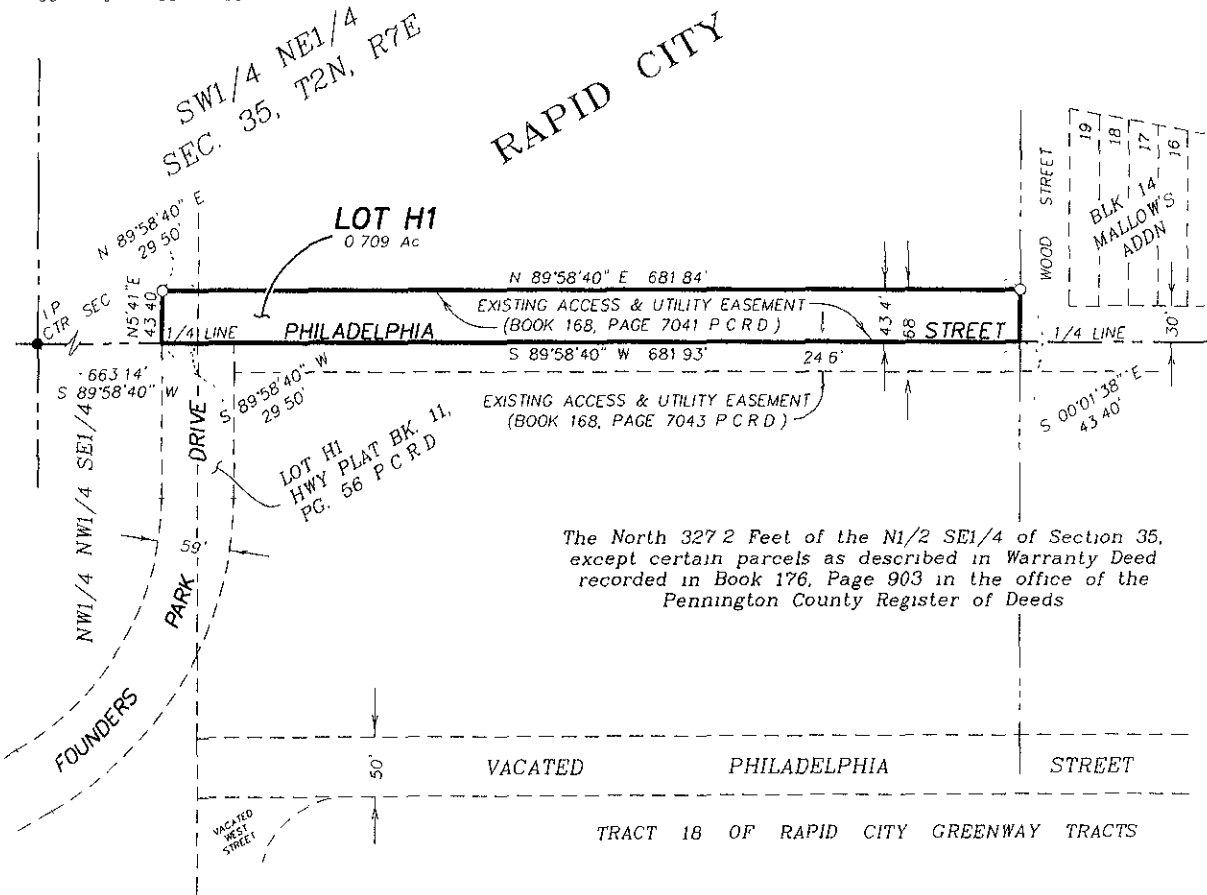
PLAT OF LOT H1

Showing a parcel of land to be acquired for highway purposes in the SW1/4 NE1/4 of Section 35, Township 2 North, Range 7 East of the Black Hills Meridian

PENNINGTON COUNTY, SOUTH DAKOTA  
Scale 1 inch = 100 feet



- LEGEND
- SET 5/8" IRON ROD WITH CAP MARKED "DEAN SCOTT L S 4897"
  - FOUND PROPERTY BOUNDARY MONUMENT AS NOTED
  - IR IRON ROD



Note: The distances and areas shown on this plat are based on ground surface

PREPARED BY  
**D.C. Scott**  
SURVEYORS, INC.  
3153 ANDERSON ROAD  
RAPID CITY, SD 57703  
(605) 393 2400

SURVEYOR'S CERTIFICATE

I, Dean G. Scott, Registered Land Surveyor, do hereby state that at the request of the City of Rapid City, I have surveyed the parcel of land as shown hereon, and have marked upon the ground the boundaries in the manner shown, and that this plat is correct to the best of my knowledge, information and belief. The location and dimensions of the parcel are shown on this plat.

In witness whereof, I hereunto set my hand and seal this \_\_\_\_\_ day of \_\_\_\_\_, 20\_\_\_\_

**RECEIVED**  
Registered Land Surveyor No. 4897

State of South Dakota }  
County of Pennington } SS

OFFICE OF REGISTER OF DEEDS

MAR 12 2010

Filed for record the \_\_\_\_\_ day of \_\_\_\_\_, 20\_\_\_\_ at \_\_\_\_\_ M. and recorded in Book of Plots \_\_\_\_\_

Rapid City Growth  
Managerial Department

Register of Deeds

by