




- LEGEND**
-  PLAN TYPICAL TREE PLACEMENT (SEE DETAIL) (D/L)
 -  TREE REMOVAL TYPICAL DETAIL (SEE DETAIL) (D/L)
 -  PARKING LOT ASPHALT REMOVAL (APPROX. 60,800 SF)

**CITY OF RAPID CITY
GROWTH MANAGEMENT DEPT.
DEVELOPMENT SERVICES**

Plans are reviewed for general conformance with applicable governmental regulations. Specifications, design criteria, and engineering standards. The City of Rapid City does not certify the suitability, adequacy or completeness of the plans or design, which are the responsibility of the engineer of record. All necessary permits shall be obtained prior to distribution of the practical public requirements.

Engineer: _____ Date: _____

COMMENTS: _____

PROJECT NO. 1030-1800070
 SHEET NO. 1
 DRAWN BY: MCH / 2/19/17
 CHECKED BY: CMW / ANV
 DESIGN DATE: FEB 2010
 PROJECT JOB NO: 08113.1
 SURVEYED BY: SURVEY 004
 PLAN DATE: JAN 2009
 REVISIONS:

WYSS ASSOCIATES, Inc.
 Landscape Architecture
 Civil, Survey and Planning
 1000 North 17th Street, Suite 200
 Rapid City, SD 57701-3470
 P.O. BOX 242244 - Rm 60314
 Phone: 605-274-8500
 Email: info@wyssassociates.com

REGISTERED LANDSCAPE ARCHITECT
 STATE OF SOUTH DAKOTA
 No. 8238
 EXPIRES 12/31/2018

POWOW GARDENS & ART MARKET
 DEMOLITION PLAN
 D4 of 31