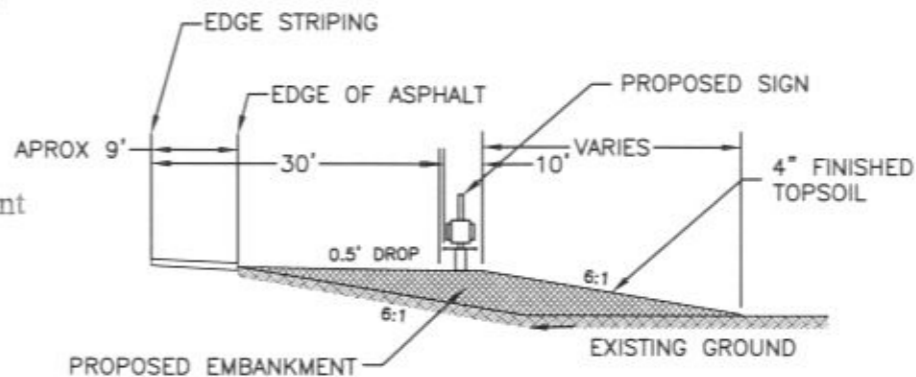


FEB - 5 2010

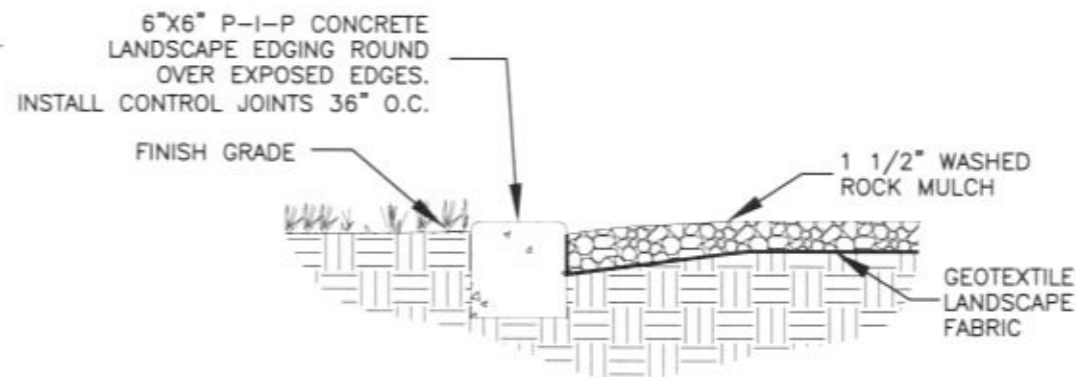
Rapid City Growth Management Department

**ESTIMATE OF QUANTITIES**

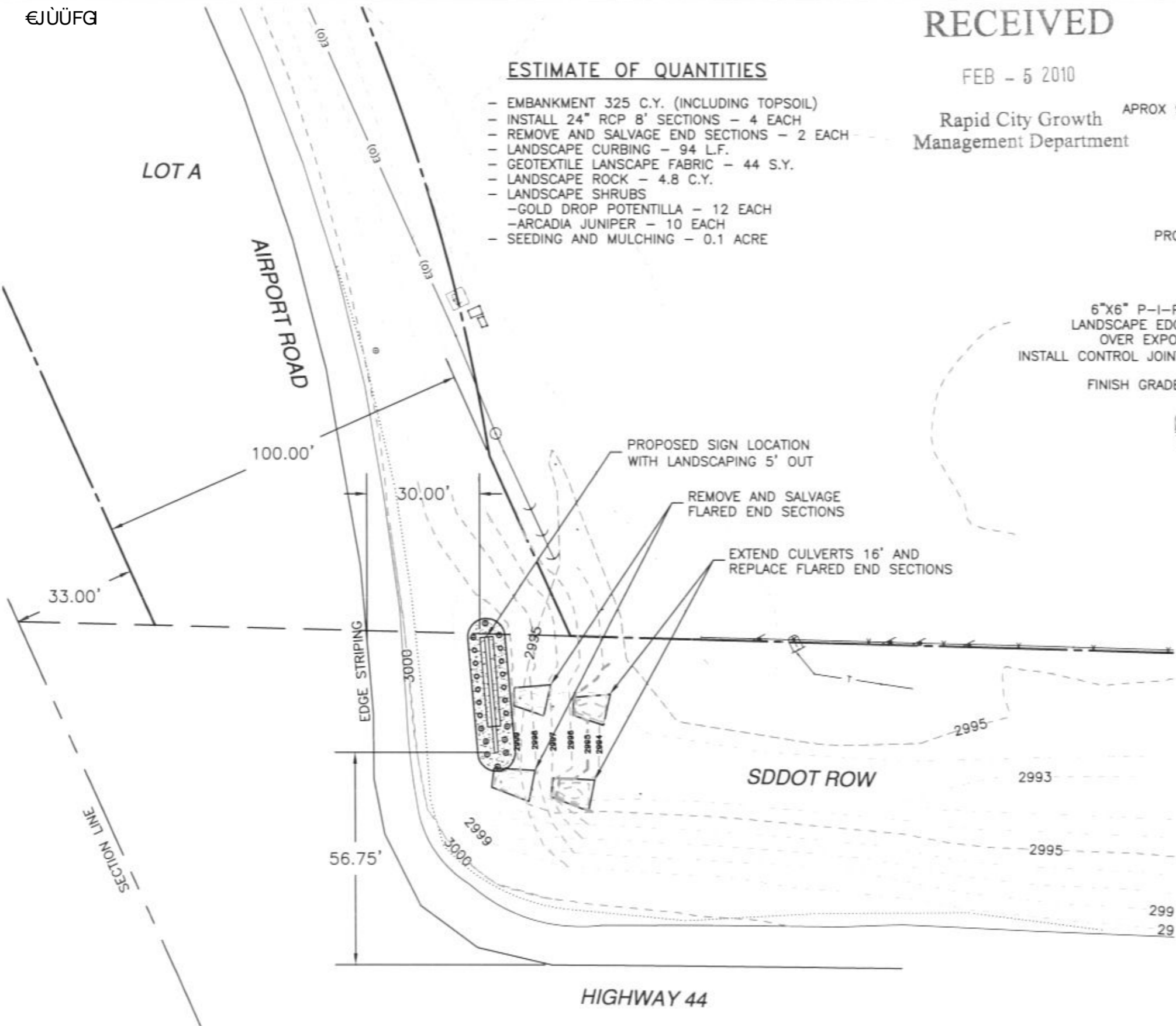
- EMBANKMENT 325 C.Y. (INCLUDING TOPSOIL)
- INSTALL 24" RCP 8' SECTIONS - 4 EACH
- REMOVE AND SALVAGE END SECTIONS - 2 EACH
- LANDSCAPE CURBING - 94 L.F.
- GEOTEXTILE LANDSCAPE FABRIC - 44 S.Y.
- LANDSCAPE ROCK - 4.8 C.Y.
- LANDSCAPE SHRUBS
- GOLD DROP POTENTILLA - 12 EACH
- ARCADIA JUNIPER - 10 EACH
- SEEDING AND MULCHING - 0.1 ACRE



**PROPOSED TYPICAL SECTION**




**6\"/>**



**LEGEND**

- POWER POLE
- ELECTRICAL METER
- ⋯ GUY ANCHOR
- ⊞ TELEPHONE PEDISTAL
- ⋈ UTILITY MARKER
- ⊞ SIGN
- ★ BENCH MARKS
- SDDOT RIGHT-OF-WAY LINE
- BARB WIRE FENCE
- GRAVEL EDGE
- E(O) OVERHEAD ELECTRIC LINE
- PROPOSED ARCADIA JUNIPER
- PROPOSED GOLD DROP POENTILLA



Rev'd.		SHEET NO.	
RAPID CITY REGIONAL AIRPORT RAPID CITY REGIONAL AIRPORT BOARD (OWNER) RAPID CITY, SOUTH DAKOTA			
Kadmas Lee & Jackson Engineers Surveyors Planners		PROPOSED AIRPORT SIGN LAYOUT	
DRAWN BY GCH	DATE 10/5/07	PROJECT NO. 10507107	SHEET 2/2/2010
J:\airport\10507107\cadd\ep\10507107SIGN01.DWG (SIGN LAYOUT)			
© Kadmas, Lee & Jackson 2010			