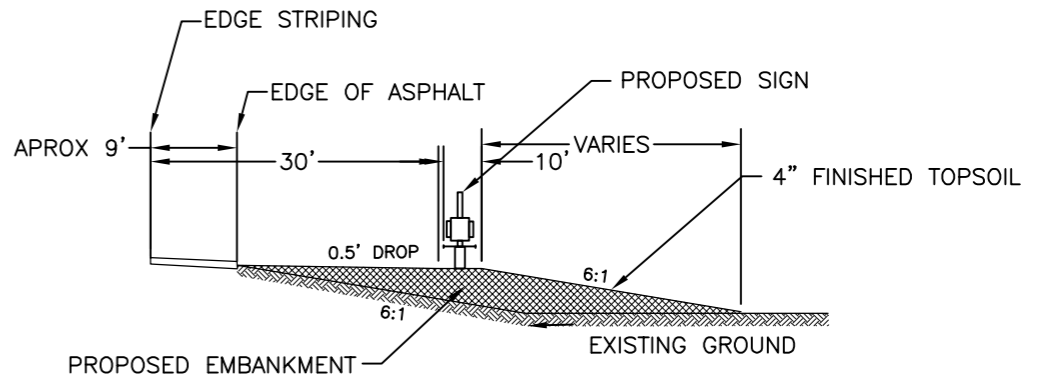


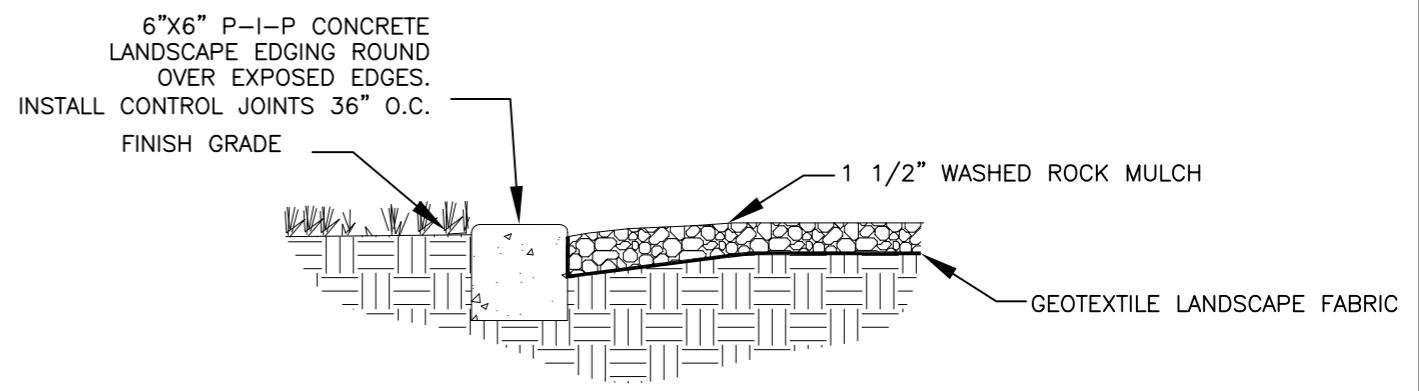
09SR124

ESTIMATE OF QUANTITIES

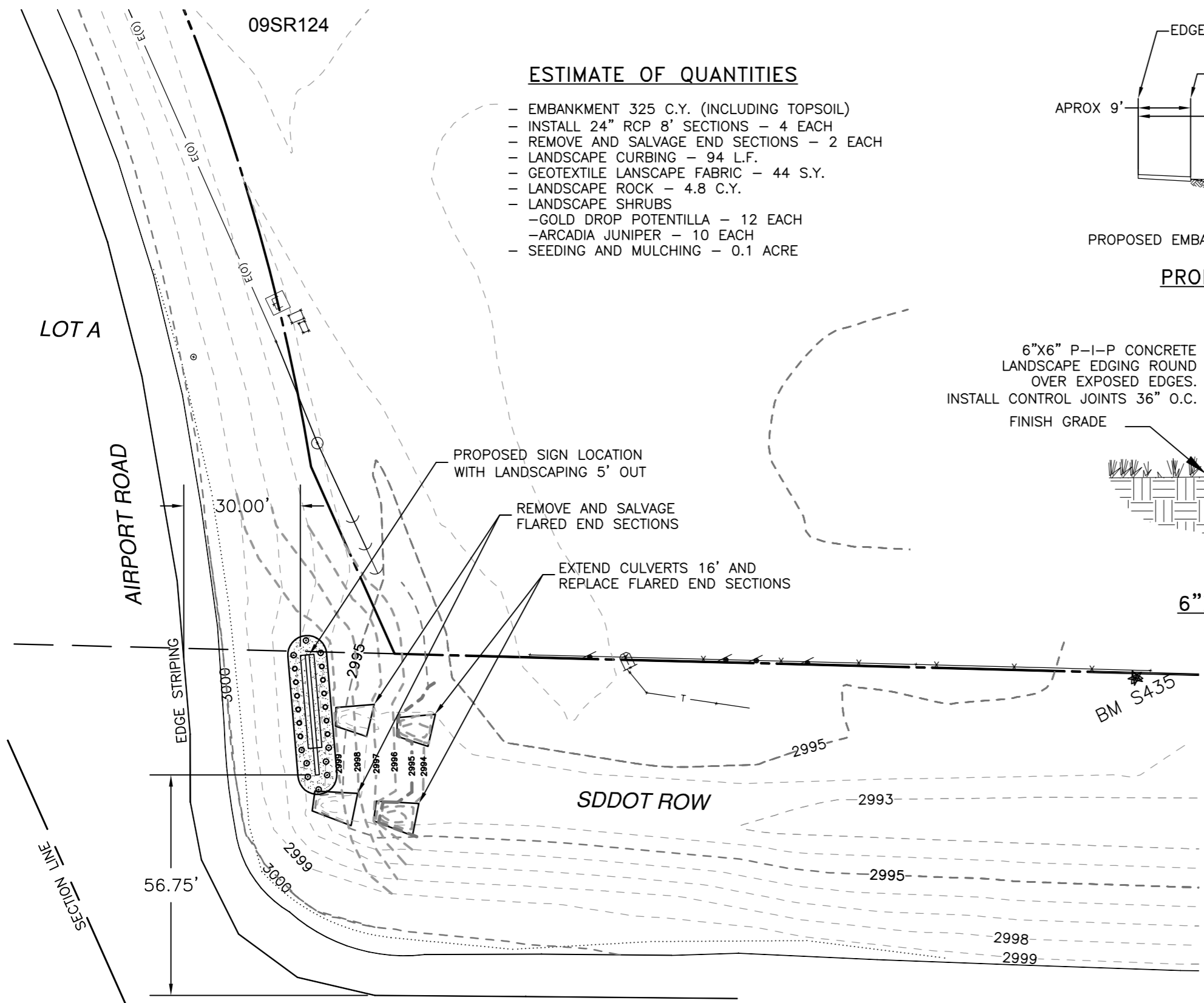
- EMBANKMENT 325 C.Y. (INCLUDING TOPSOIL)
- INSTALL 24" RCP 8' SECTIONS - 4 EACH
- REMOVE AND SALVAGE END SECTIONS - 2 EACH
- LANDSCAPE CURBING - 94 L.F.
- GEOTEXTILE LANDSCAPE FABRIC - 44 S.Y.
- LANDSCAPE ROCK - 4.8 C.Y.
- LANDSCAPE SHRUBS
 - GOLD DROP POTENTILLA - 12 EACH
 - ARCADIA JUNIPER - 10 EACH
- SEEDING AND MULCHING - 0.1 ACRE



PROPOSED TYPICAL SECTION

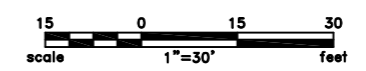



6\"/>



LEGEND

○	POWER POLE
⊞	ELECTRICAL METER
⋯	GUY ANCHOR
⊞	TELEPHONE PEDISTAL
⋈	UTILITY MARKER
⊞	SIGN
★	BENCH MARKS
---	SDDOT RIGHT-OF-WAY LINE
-x-x-	BARB WIRE FENCE
⋯	GRAVEL EDGE
—E(O)—	OVERHEAD ELECTRIC LINE
⊙	PROPOSED ACADIA JUNIPER
○	PROPOSED GOLD DROP POENTILLA



Rev'd.		SHEET NO.	
RAPID CITY REGIONAL AIRPORT RAPID CITY REGIONAL AIRPORT BOARD (OWNER) RAPID CITY, SOUTH DAKOTA			
Kadmas Lee & Jackson Engineers Surveyors Planners		PROPOSED AIRPORT SIGN LAYOUT	
DRWN. BY GCH	CHK'D BY	PROJECT NO. 10507107	DATE 1/06/2010
J:\airport\10507107\cadd\ep\10507107SIGN01.DWG			(SIGN LAYOUT)
© Kadmas, Lee & Jackson 2010			