
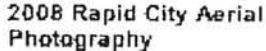
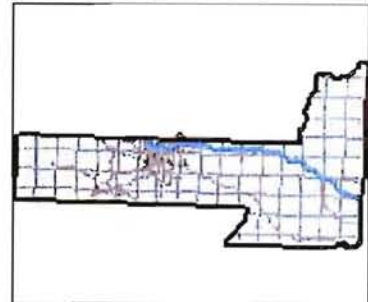




-  Parcel Boundary
-  2008 Rapid City Aerial Photography



DISCLAIMER
 DISCLAIMER: This GIS data is provided 'as is' with any representation of accuracy, timeliness or confidence for determining accuracy, completeness, merchantability and fitness for or the appropriate use solely on the requester. Rapid City and Pennington County make no warranties, express or implied, as to the use of this data. Implied warranties of merchantability or fitness for a particular purpose are specifically disclaimed. The requester acknowledges and accepts the limitations of the data, including that the data is dynamic and is in a constant state of change and requires correction and update. This document does not constitute a survey of the land. There are no restrictions on the use of this data on printed Rapid City/Pennington County maps, other than the Rapid City copyright/credit notice be legible on the map. The user agrees to recognize and honor in perpetuity the copyright of the other proprietary claims for the GIS Product File(s) produced by the City of Rapid City or the vendors of the City of Rapid City.

Copyright (C) City of Rapid City
 Parcel lines are not adjusted to match aerial photography