









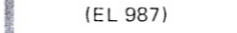
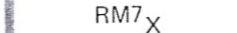




LEGEND

-  SPECIAL FLOOD HAZARD AREAS INUNDATED BY 100-YEAR FLOOD
 - ZONE A** No base flood elevations determined.
 - ZONE AE** Base flood elevations determined.
 - ZONE AH** Flood depths of 1 to 3 feet (usually areas of ponding); base flood elevations determined.
 - ZONE A0** Flood depths of 1 to 3 feet (usually sheet flow on sloping terrain); average depths determined. For areas of alluvial fan flooding, velocities also determined.
 - ZONE A99** To be protected from 100-year flood by Federal flood protection system under construction; no base elevations determined.
 - ZONE V** Coastal flood with velocity hazard (wave action); no base flood elevations determined.
 - ZONE VE** Coastal flood with velocity hazard (wave action); base flood elevations determined.
-  FLOODWAY AREAS IN ZONE AE
-  OTHER FLOOD AREAS
 - ZONE X** Areas of 500-year flood; areas of 100-year flood with average depths of less than 1 foot or with drainage areas less than 1 square mile; and areas protected by levees from 100-year flood.
-  OTHER AREAS
 - ZONE X** Areas determined to be outside 500-year flood plain.
 - ZONE D** Areas in which flood hazards are undetermined.
-  Flood Boundary
-  Floodway Boundary
-  Zone D Boundary
-  Boundary Dividing Special Flood Hazard Zones, and Boundary Dividing Areas of Different Coastal Base Flood Elevations Within Special Flood Hazard Zones.
-  Base Flood Elevation Line; Elevation in Feet*
-  Cross Section Line
-  Base Flood Elevation in Feet Where Uniform Within Zone*
-  Elevation Reference Mark

Referenced to the National Geodetic Vertical Datum of 1929

NOTES