



























Deadwood Avenue Neighborhood Area Future Land Use Map







Legend

Future Land Use Designations

 LDR	 GC
 LDR w/PRD	 GC w/PCD
 LDR2	 LI
 MDR	 LI w/PID
 MDR w/PRD	 HI
 PRD 1 du / 3ac	 ME
 MHR	 Public
 MHP w/PRD	 Public w/FH
 OC	 Drainage
 OC w/PCD	 Entryway Overlay
 NC	 FEMA Q3 Floodplain
 NC w/PCD	 Flood Hazard
 BP	

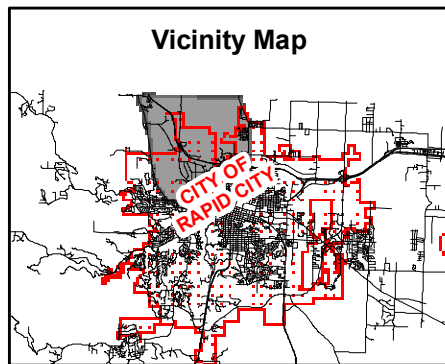
 Deadwood Ave Study Area

Major Street Plan

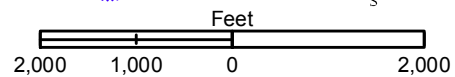
 Principal Arterial
 Proposed Prin. Arterial
 Minor Arterial
 Proposed Minor Arterial
 Collector
 Proposed Collector

Alternate Land Uses

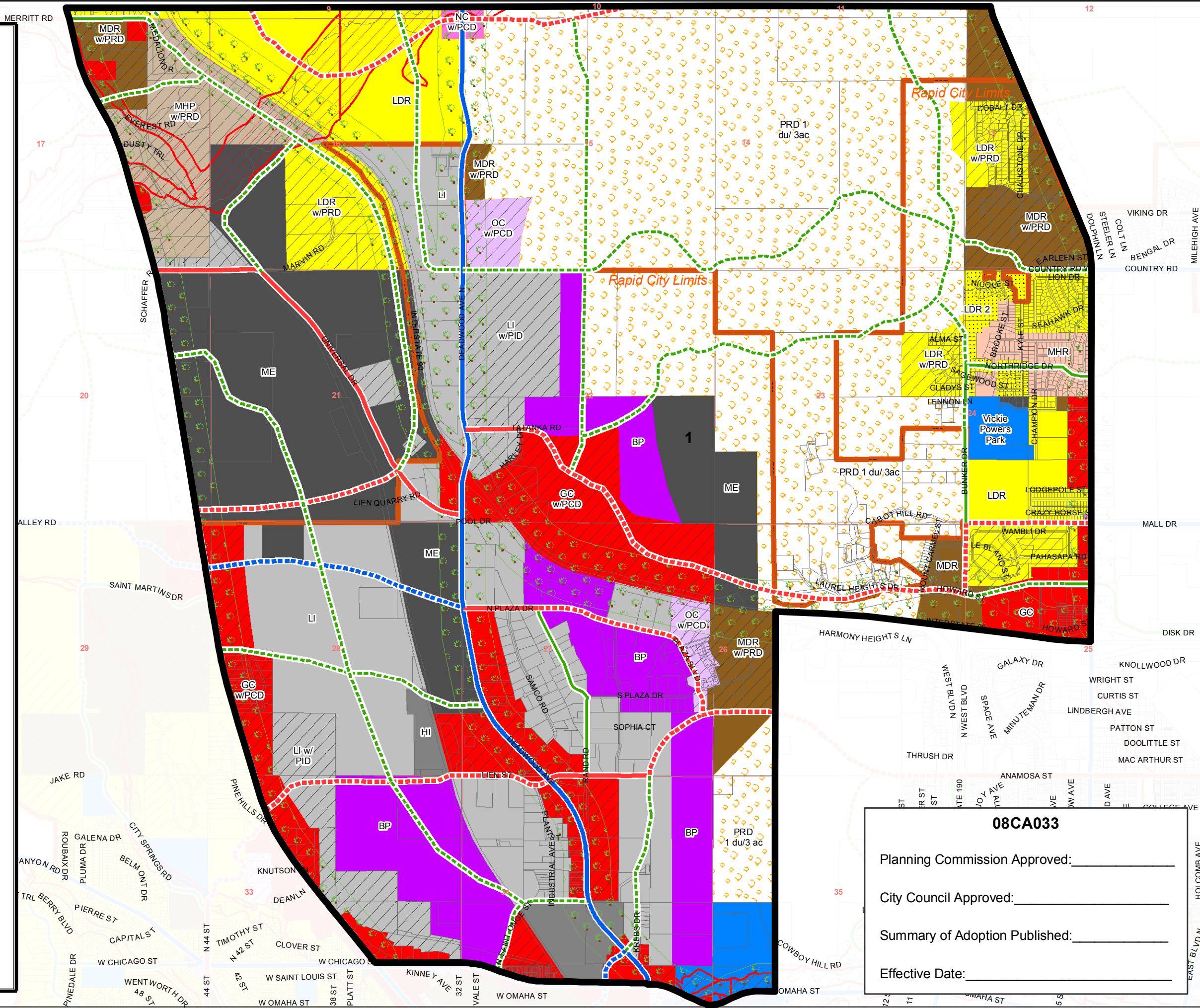
- 1) PRD 1 du / 3ac



Prepared by
Rapid City Area
Metropolitan Planning
Organization



September 2008



08CA033

Planning Commission Approved: _____

City Council Approved: _____

Summary of Adoption Published: _____

Effective Date: _____