08SR086

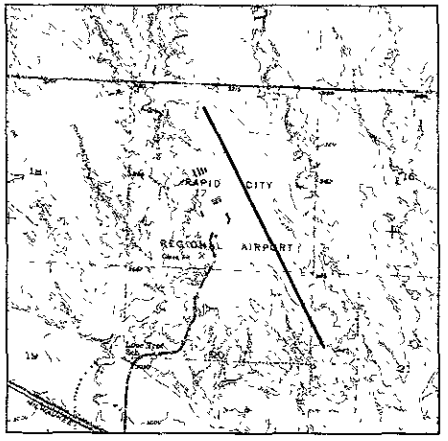

LOCATION MAP

CONSTRUCTION PLANS

FOR

RAPID CITY REGIONAL AIRPORT

RAPID CITY, PENNINGTON COUNTY, SOUTH DAKOTA

RAPID CITY REGIONAL AIRPORT BOARD (OWNER)

OCTOBER 2008

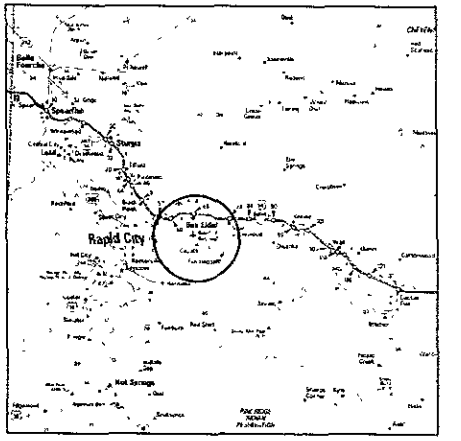

VICINITY MAP

2008 MANAGEMENT PARKING LOT EXPANSION

RECEIVED
SEP 26 2008
Rapid City Growth
Management Department

PRELIMINARY

RAPID CITY REGIONAL AIRPORT PROJ. #10508104

prepared for
RAPID CITY REGIONAL AIRPORT BOARD

prepared by
KADRMAS, LEE & JACKSON, INC.
330 Knollwood Drive
P.O Box 3416
Rapid City, SD 57701
Ph. (605) 721-5553

128 Soo Line Drive
P O Box 1157
Bismarck, ND 58501
Ph (701) 355-8400

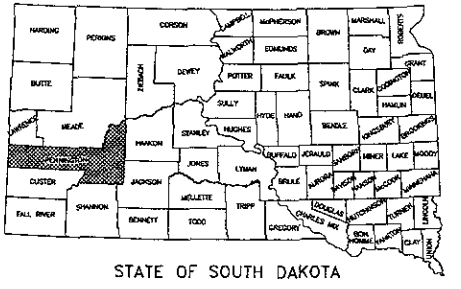

STATE OF SOUTH DAKOTA

SPONSORS APPROVAL

I HEREBY APPROVE THESE PROJECT PLANS AND SPECIFICATIONS HAVE BEEN PREPARED ON BEHALF OF THE AIRPORT, CERTIFIED BY A LICENSED PROFESSIONAL ENGINEER AND THAT THEY HAVE BEEN DEVELOPED TO THE BEST OF HIS PROFESSIONAL ABILITY IN ACCORDANCE WITH ALL APPLICABLE STANDARDS.

RAPID CITY REGIONAL AIRPORT

DATE:

ENGINEER CERTIFICATION

I HEREBY CERTIFY THAT TO THE BEST OF MY PROFESSIONAL ABILITY THESE PLANS AND SPECIFICATIONS WERE DEVELOPED UNDER MY DIRECT SUPERVISION IN ACCORDANCE WITH ALL APPLICABLE STANDARDS AND REQUIREMENTS

PROFESSIONAL ENGINEER

DATE

Rev	Date	Description	Dwn	Chk	Appv
Rev'd					

RAPID CITY REGIONAL AIRPORT
RAPID CITY REGIONAL AIRPORT BOARD (OWNER)
RAPID CITY, SOUTH DAKOTA

SHEET NO.

Kadrmas Lee & Jackson
Engineers Surveyors and Planners

TITLE SHEET

DRAWN BY	CHKD BY	COMPUTER NO.	LAST REVISED
GCH		10508104	09/26/2008

J:\airport\10508104\DWG\plan\10508104_cvr_sd.dwg (Title Sheet)
Plotted-9/26/2008-2:00pm

© Kadrmas, Lee & Jackson 2008