


TOWER/ANTENNA DESIGN AND ANALYSIS BY OTHERS. TOWER OWNER RESPONSIBLE FOR REVIEW OF PROPOSED ANTENNAS.

NOTE

ASSOCIATED ENGINEERING, INC
 2705 N. MAIN STREET
 OMAHA, NE 68022
 PH: (402) 289-5040
 FAX: (402) 289-5045
 AEPC PROJECT #1951

I HEREBY CERTIFY THAT THIS ENGINEERING DOCUMENT WAS PREPARED BY ME OR UNDER MY DIRECT PERSONAL SUPERVISION AND THAT I AM A DULY LICENSED PROFESSIONAL ENGINEER UNDER THE LAWS OF THE STATE OF SOUTH DAKOTA.

Tom Medhi 08-08-08
 Tom Medhi Date
 MY LICENSE RENEWAL DATE IS JAN. 31, 2009



APPLICANT/OWNER:

alltel
COMMUNICATIONS, LLC.
 18300 EAST 71ST AVENUE
 SUITE 120
 DENVER, CO 80249-7370

DRAWN BY: CHK BY: APV BY:
 TR/JF/DHF TM TM

APPROVALS:
 ALLTEL PROJECT ENGINEER
 ALLTEL PROPERTY SPECIALIST
 OWNER

ALLTEL SITE NAME:

SDRC CANYON LAKE

ALLTEL ATLAS SITE ID:

196424728

SUBMITTALS

REV.	DATE	DESCRIPTION
6	08/08/08	ZONING REV.
5	07/30/08	ZONING REV.
4	06/30/08	ZONING REV.
3	06/05/08	ZONING REV.
2	04/29/08	ZONING REV.
1	04/10/08	GROUNDING REV.
0	01/28/08	100% CONST. DWGS

DRAWING TITLE:

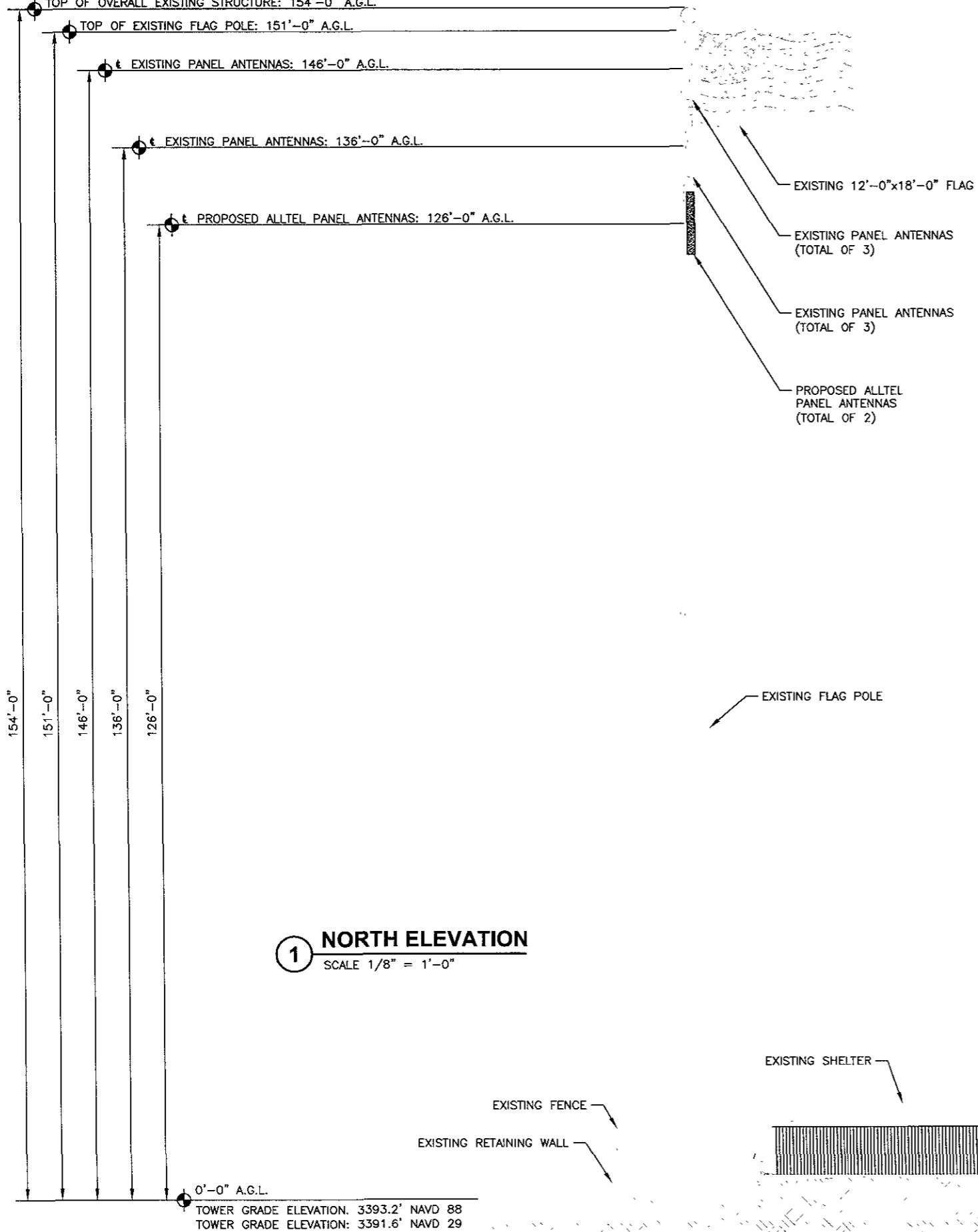
NORTH ELEVATION

DRAWING NUMBER:

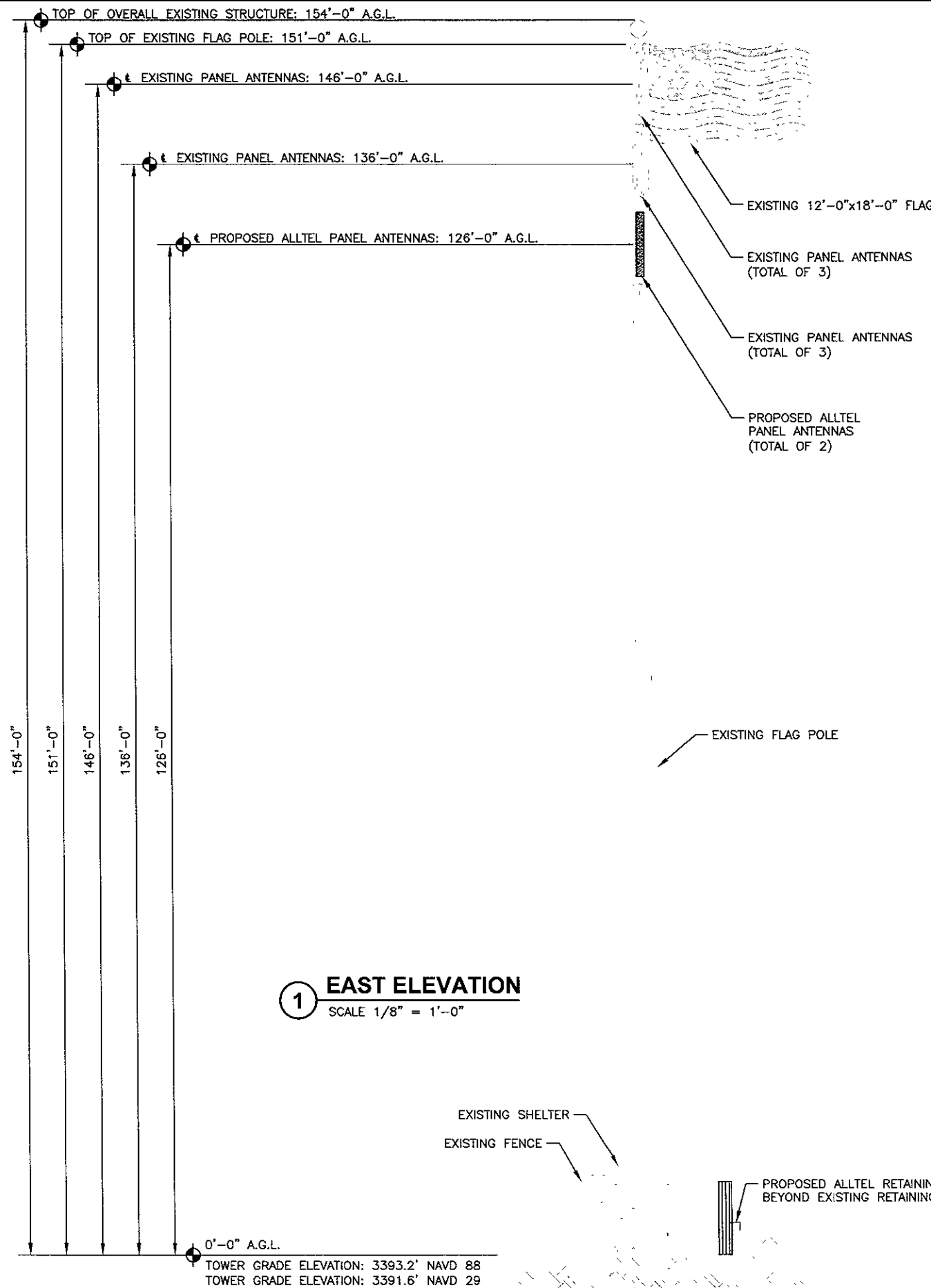
C-5

ALLTEL JOB NUMBER:

710368003



1 NORTH ELEVATION
 SCALE 1/8" = 1'-0"



TOWER/ANTENNA DESIGN AND ANALYSIS BY OTHERS. TOWER OWNER RESPONSIBLE FOR REVIEW OF PROPOSED ANTENNAS.

NOTE

ASSOCIATED ENGINEERING, INC
 2705 N. MAIN STREET
 OMAHA, NE 68022
 PH: (402) 289-5040
 FAX: (402) 289-5045
 AEPC PROJECT #1951

I HEREBY CERTIFY THAT THIS ENGINEERING DOCUMENT WAS PREPARED BY ME OR UNDER MY DIRECT PERSONAL SUPERVISION AND THAT I AM A DULY LICENSED PROFESSIONAL ENGINEER UNDER THE LAWS OF THE STATE OF SOUTH DAKOTA.

Tom Medhi 08-08-08
 Tom Medhi Date
 MY LICENSE RENEWAL DATE IS JAN. 31, 2009



APPLICANT/OWNER:

alltel
COMMUNICATIONS, LLC.
 18300 EAST 71ST AVENUE
 SUITE 120
 DENVER, CO 80249-7370

DRAWN BY: CHK BY: APV BY:

TR/JF/DHF	TM	TM
-----------	----	----

APPROVALS:

ALLTEL PROJECT ENGINEER
 ALLTEL PROPERTY SPECIALIST
 OWNER

ALLTEL SITE NAME:

SDRC CANYON LAKE

ALLTEL ATLAS SITE ID:

196424728

SUBMITTALS

REV.	DATE	DESCRIPTION
6	08/08/08	ZONING REV.
5	07/30/08	ZONING REV.
4	06/30/08	ZONING REV.
3	06/05/08	ZONING REV.
2	04/29/08	ZONING REV.
1	04/10/08	GROUNDING REV.
0	01/28/08	100% CONST. DWGS.

DRAWING TITLE:

EAST ELEVATION

DRAWING NUMBER:

C-6

ALLTEL JOB NUMBER:

710368003


TOWER/ANTENNA DESIGN AND ANALYSIS BY OTHERS. TOWER OWNER RESPONSIBLE FOR REVIEW OF PROPOSED ANTENNAS.

NOTE

ASSOCIATED ENGINEERING, INC
 2705 N. MAIN STREET
 OMAHA, NE 68022
 PH: (402) 289-5040
 FAX: (402) 289-5045
 AEPC PROJECT #1951

I HEREBY CERTIFY THAT THIS ENGINEERING DOCUMENT WAS PREPARED BY ME OR UNDER MY DIRECT PERSONAL SUPERVISION AND THAT I AM A DULY LICENSED PROFESSIONAL ENGINEER UNDER THE LAWS OF THE STATE OF SOUTH DAKOTA.

Tom Medhi 08-08-08
 Tom Medhi Date
 MY LICENSE RENEWAL DATE IS JAN. 31, 2009



APPLICANT/OWNER:

alltel
COMMUNICATIONS, LLC.
 18300 EAST 71ST AVENUE
 SUITE 120
 DENVER, CO 80249-7370

DRAWN BY: CHK BY: APV BY:

TR/JF/DHF	TM	TM
-----------	----	----

APPROVALS:

ALLTEL PROJECT ENGINEER
 ALLTEL PROPERTY SPECIALIST
 OWNER

ALLTEL SITE NAME:

SDRC CANYON LAKE

ALLTEL ATLAS SITE ID:

196424728

SUBMITTALS

REV.	DATE	DESCRIPTION
6	08/08/08	ZONING REV.
5	07/30/08	ZONING REV.
4	06/30/08	ZONING REV.
3	06/05/08	ZONING REV.
2	04/29/08	ZONING REV.
1	04/10/08	GROUNDING REV.
0	01/28/08	100% CONST. DWGS.

DRAWING TITLE:

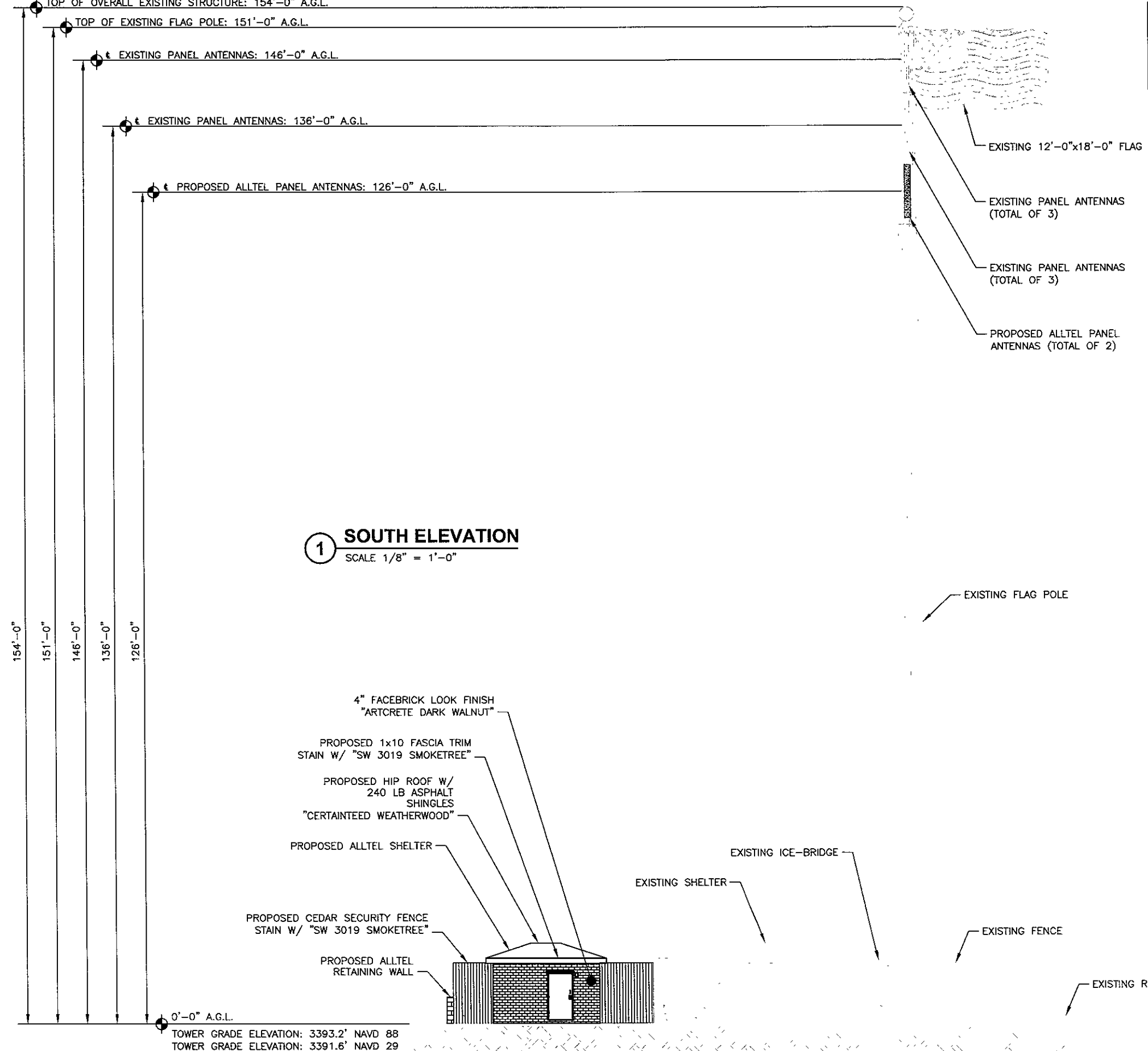
SOUTH ELEVATION

DRAWING NUMBER:

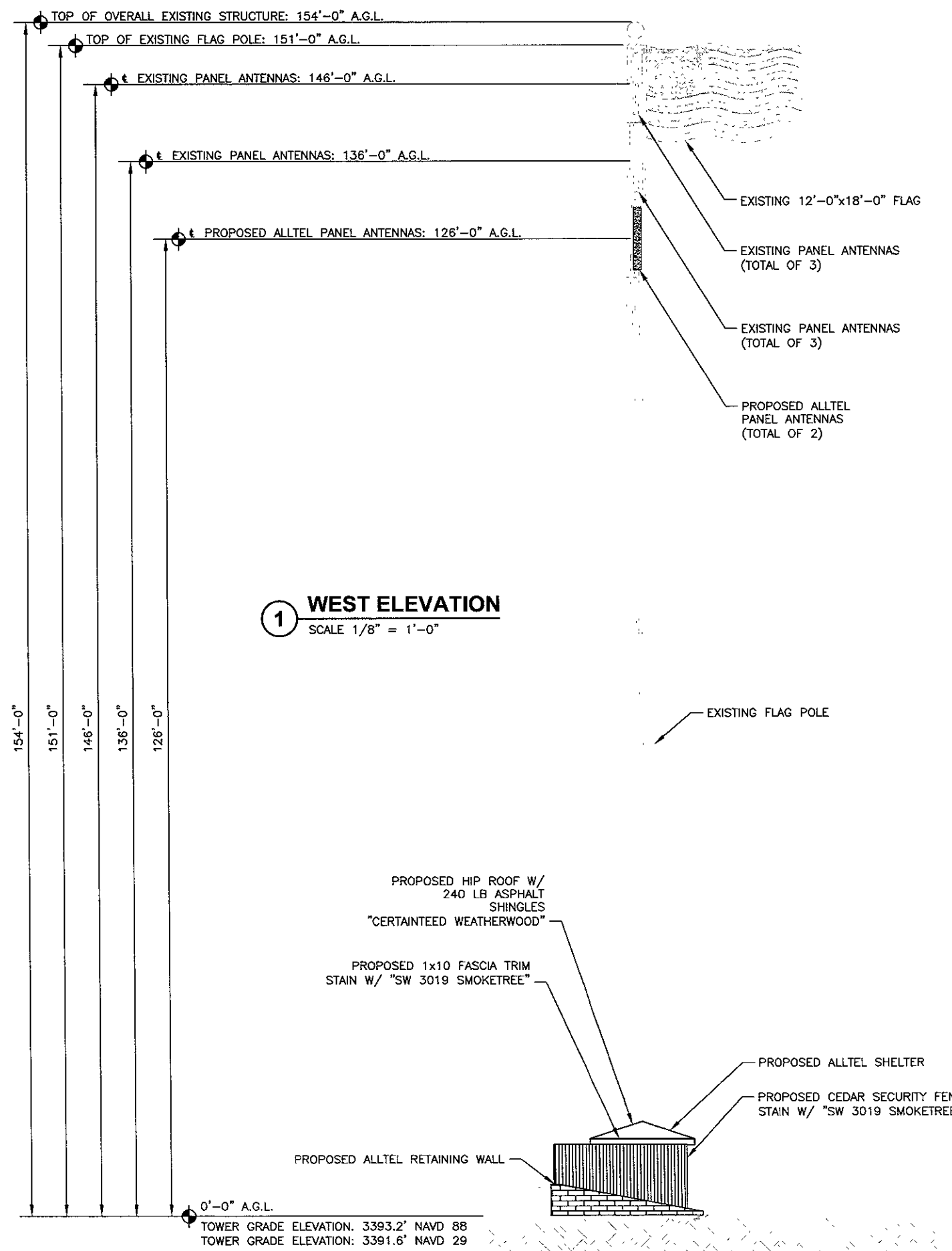
C-7

ALLTEL JOB NUMBER:

710368003



1 SOUTH ELEVATION
 SCALE 1/8" = 1'-0"



1 WEST ELEVATION
SCALE 1/8" = 1'-0"


TOWER/ANTENNA DESIGN AND ANALYSIS BY OTHERS. TOWER OWNER RESPONSIBLE FOR REVIEW OF PROPOSED ANTENNAS.

NOTE

ASSOCIATED ENGINEERING, INC
2705 N. MAIN STREET
OMAHA, NE 68022
PH: (402) 289-5040
FAX: (402) 289-5045
AEPC PROJECT #1951

I HEREBY CERTIFY THAT THIS ENGINEERING DOCUMENT WAS PREPARED BY ME OR UNDER MY DIRECT PERSONAL SUPERVISION AND THAT I AM A DULY LICENSED PROFESSIONAL ENGINEER UNDER THE LAWS OF THE STATE OF SOUTH DAKOTA.

Tom Medhi 08-08-08
Tom Medhi Date
MY LICENSE RENEWAL DATE IS JAN. 31, 2009



APPLICANT/OWNER:

alltel
COMMUNICATIONS, LLC.
18300 EAST 71ST AVENUE
SUITE 120
DENVER, CO 80249-7370

DRAWN BY: TR/JF/DHF CHK BY: TM APV BY: TM

APPROVALS:

ALLTEL PROJECT ENGINEER
ALLTEL PROPERTY SPECIALIST
OWNER

ALLTEL SITE NAME:

SDRC CANYON LAKE

ALLTEL ATLAS SITE ID:

196424728

SUBMITTALS:

REV.	DATE	DESCRIPTION
6	08/08/08	ZONING REV.
5	07/30/08	ZONING REV.
4	06/30/08	ZONING REV.
3	06/05/08	ZONING REV.
2	04/29/08	ZONING REV.
1	04/10/08	GROUNDING REV.
0	01/28/08	100% CONST. DWGS

DRAWING TITLE:

WEST ELEVATION

DRAWING NUMBER:

C-8

ALLTEL JOB NUMBER:

710368003