PRELIMINARY

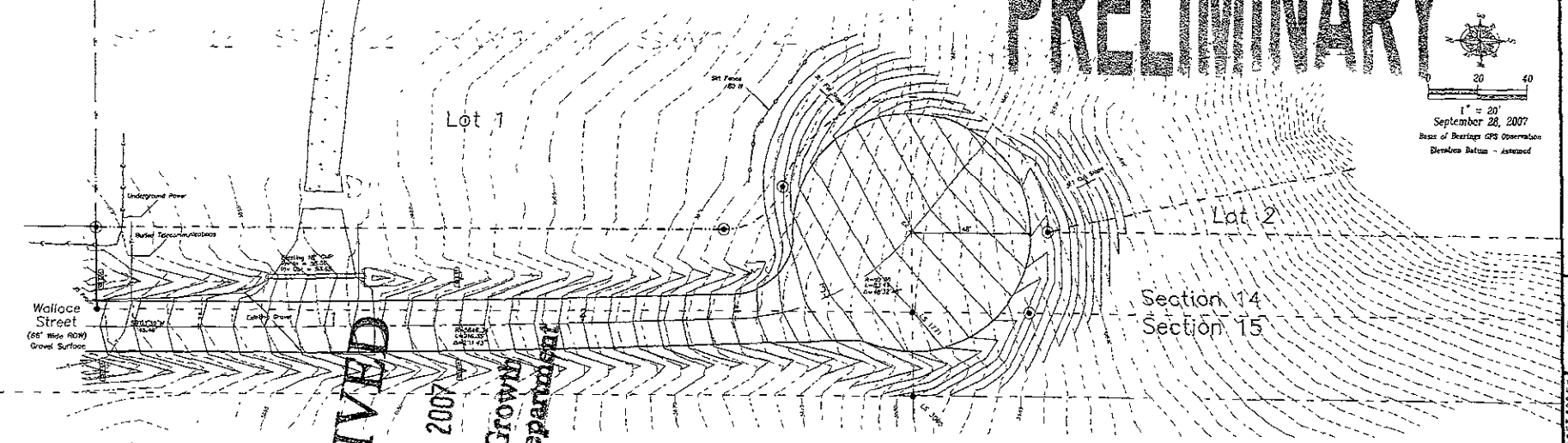

0+00 – 1+16 – LT & RT
Existing Gravel Road
Roadbed Crown
Rehabilitate Ditch Sections

0+05 – 18' LT & RT
Straw Bales (Erosion Control)

1+50 – 18' LT & RT
Straw Bales (Erosion Control)

1+16 – 2+61.84 – LT & RT
Existing Roadbed and Ditches
Remove Organic Material (roadbed)
Recompact Subgrade
Rehabilitate Ditch Sections

2+61.84 – 18' LT
Begin Cul-de-Sac Return
R=25

3+48.33 Radius Pt (R=48)
Construct Cul-de-Sac as shown

RECEIVED
OCT 2 1 2007
Rapid City Growth Management Department

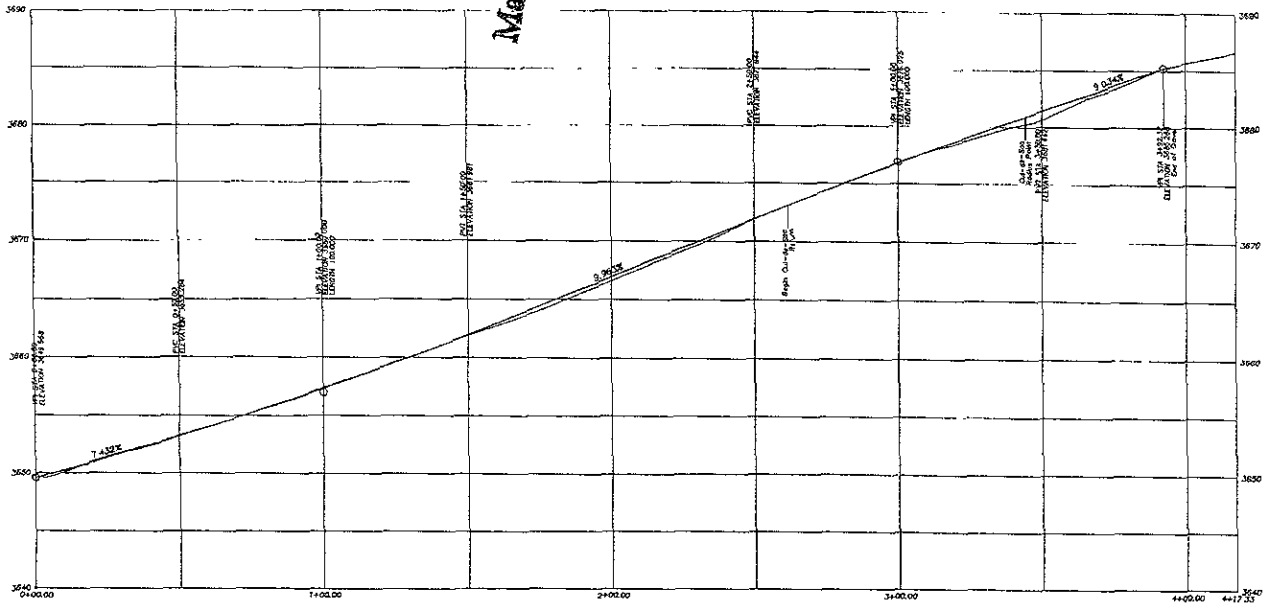

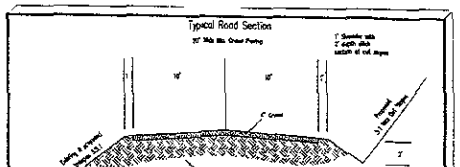

SURVEYOR'S NOTES

Utilities shown are from visual inspection, sketches provided by individual service providers and Utility Locates performed by South Dakota One Call, Ticket Number 072330280. The actual location of utilities and service lines may vary from the information shown hereon. We assume no liability for utilities and services that are not marked or are incorrectly defined by utility locators.

Engineer's Notes

Project consists of approximately 200 feet of road extension. Roadbed and ditches are currently shaped to accomodate the proposed plan. Construction of Cul-de-Sac with associated shaping and paving is shown hereon.

All work shall conform to the City of Rapid City Standard Specifications for Public Works Construction (2007 Edition)

Contractor shall be responsible for all permit acquisition and compliance

All signage within the ROW shall conform with the MUTCD (current edition)

All disturbed unpaved areas shall be reseeded and maintained until vegetation is established

Erosion Control (Straw Bale Ditch Checks & Silt Fence) as shown hereon shall remain in place until vegetation is established

Disturbed area is less than one acre.

ONE CALL
BEFORE DIGGING
1 800 781 7474

Fisk Land Surveying & Consulting Engineers, Inc.
1022 Main Street - P.O. Box 8154
Rapid City, South Dakota 57709
(605) 348-9481 FAX (605) 348-7032 (H)
fisk@fiskland.com

The information herein is copyrighted material and specific to the date, client, and purpose as stated.
No warranty or guarantee is expressed or implied to any party, for any other purpose at any time except as stated.

Minor Local Road Extension
Wallace Street
Lots 1 & 2 of Koupal Estates Subdivision
located in the SW1/4 SW1/4 & S1/2 S1/2 NW1/4 SW1/4 Section 14 T1S, R7E, BHM,
Pennington County, South Dakota

Surveyed by:	ML
Date:	9/07
Drawn by:	RWF
Date:	9/26/07
Checked by:	WF
Revisions	

Project No. 07-06-07

Sheet 1 of 1

07PL142