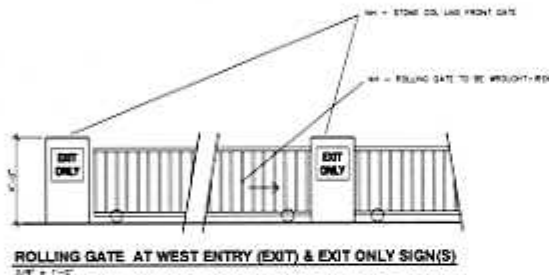
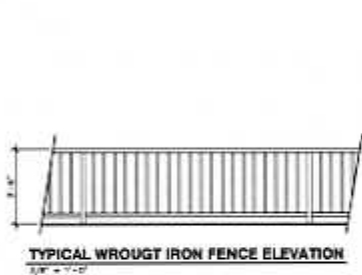
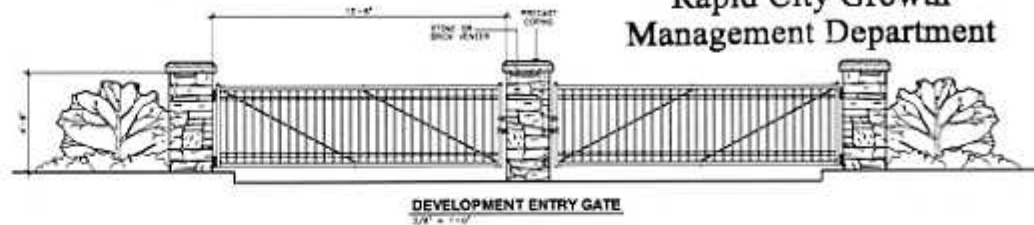
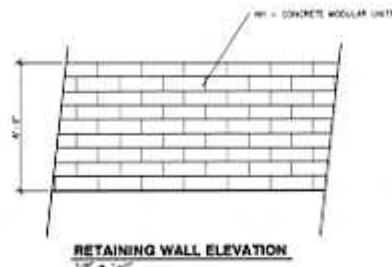


SEP 13 2007

Rapid City Growth Management Department



LANDSCAPE MATERIAL POINT TABLE

SITE AREA INFORMATION:

| | |
|---------------------------------|---------|
| DEVELOPED AREA (SF) | 761,337 |
| BUILDING AREA (SF) | 105,174 |
| TOTAL LANDSCAPE POINTS REQUIRED | 256,818 |

SITE LANDSCAPE POINTS - PHASE 1

| PLANT TYPE | QUANTITY | POINTS | TOTAL |
|-------------------------------|----------|--------|----------|
| EXISTING LARGE TREE | 0 | 2,000 | 0 |
| LARGE CORNER TREE | 0 | 2,000 | 0 |
| LARGE DECIDUOUS TREE | 0 | 2,000 | 0 |
| SMALL TREE | 0 | 100 | 0 |
| SHRUB | 0 | 250 | 0 |
| GROUND COVER | 0 | 100 | 0 |
| Turf Area | 0 | 10 | 0 |
| EXISTING TURF AREA | 0 | 0 | 0 |
| TOTAL LANDSCAPE POINTS | | | 0 |

SITE LANDSCAPE POINTS - PHASE 2

| PLANT TYPE | QUANTITY | POINTS | TOTAL |
|-------------------------------|----------|--------|----------|
| EXISTING LARGE TREE | 0 | 2,000 | 0 |
| LARGE CORNER TREE | 0 | 2,000 | 0 |
| LARGE DECIDUOUS TREE | 0 | 2,000 | 0 |
| SMALL TREE | 0 | 100 | 0 |
| SHRUB | 0 | 250 | 0 |
| GROUND COVER | 0 | 100 | 0 |
| Turf Area | 0 | 10 | 0 |
| EXISTING TURF AREA | 0 | 0 | 0 |
| TOTAL LANDSCAPE POINTS | | | 0 |

SITE LANDSCAPE POINTS - PHASE 3

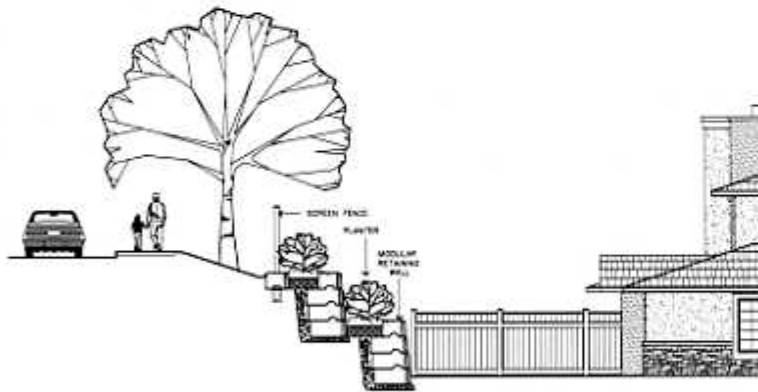
| PLANT TYPE | QUANTITY | POINTS | TOTAL |
|-------------------------------|----------|--------|----------|
| EXISTING LARGE TREE | 0 | 2,000 | 0 |
| LARGE CORNER TREE | 0 | 2,000 | 0 |
| LARGE DECIDUOUS TREE | 0 | 2,000 | 0 |
| SMALL TREE | 0 | 100 | 0 |
| SHRUB | 0 | 250 | 0 |
| GROUND COVER | 0 | 100 | 0 |
| Turf Area | 0 | 10 | 0 |
| EXISTING TURF AREA | 0 | 0 | 0 |
| TOTAL LANDSCAPE POINTS | | | 0 |

LANDSCAPE NOTES:

- DEVELOPED AREA DOES NOT INCLUDE FOUNDRY PARK DRIVE R.O.W. OR ABANDONED EAST PHILADELPHIA STREET. LANDSCAPE MATERIALS SHOWN IN THESE AREAS ARE NOT INCLUDED IN CALCULATION OF LANDSCAPE POINTS.
- THE PLANT MATERIAL SCHEDULE INCLUDES ALL PLANTS SHOWN ON LANDSCAPE PLAN.
- PHASE 1 LANDSCAPE POINT TABLE INCLUDES TOWNHOUSE LOTS 7 - PHASE 2 ONLY AND PLANT MATERIALS SHOWN ON THE PROPERTY LINES OF THE DEVELOPMENT (PHASE 1 AND 2) TOWNHOUSE LOTS.
- SEAL AND SEE VARDY WITH PRIVATELY FENCE ARE TO BE DEVELOPED BY TOWNHOUSE OWNER.

PLANT MATERIAL SCHEDULE

| ALL. | QUANTITY | COMMON NAME | BOTANICAL NAME | SIZE |
|--------------------------------|----------|--------------------------------|---|--------------|
| DECIDUOUS TREES | | | | |
| 48A | 8 | Autumn Brilliance Serviceberry | Amelanchier alnifolia 'Autumn Brilliance' | 1/2" x 10" |
| 8L | 5 | Geography Lane | Thuja occidentalis | 2" x 10" 500 |
| 8D | 12 | Garland Oak | Quercus garlandiana | 2" x 10" 500 |
| 48B | 14 | Walden | Quercus bicolor | 2" x 10" 500 |
| 48C | 25 | Northstar Acorn | Quercus macrocarpa | 2" x 10" 500 |
| 48E | 2 | Tree Bark | Quercus macrocarpa | 2" x 10" 500 |
| 48F | 18 | Populus | Populus nigra | 2" x 10" 500 |
| 48G | 15 | Garland Maple | Acer glabrum | 2" x 10" 500 |
| DECIDUOUS SHRUBS | | | | |
| 48H | 18 | White Blue Juniper | Juniperus horizontalis | 2" x 10" 500 |
| 48I | 27 | Parade Pine | Pinus strobus | 2" x 10" 500 |
| DECIDUOUS SHRUBS | | | | |
| 48J | 4 | Summer Wine Hydrangea | Hydrangea arborescens | 18" x 18" |
| 48K | 18 | Hydrangea | Hydrangea arborescens | 18" x 18" |
| 48L | 36 | Ice Cream | Hydrangea arborescens | 18" x 18" |
| GROUNDCOVER (10" x 10") | | | | |
| 48M | 24 | Irish Moss | Thymus praecox | 2" x 10" |
| 48N | 32 | Get Green | Trifolium pratense | 2" x 10" |



To Bids, To End, Together.

DESIGN WORKS
TSP, Inc.
601 Kansas City Blvd
Rapid City, SD 57701
Phone (605) 345-8100
Fax (605) 345-7100
www.tspinc.com