

RECEIVED
AUG 8 2007
Rapid City, SD
SCALE: 1"=2000'

F M G, Inc.
2706 Douglas Blvd. #700-0017
(605) 343-1104 FAX (605) 343-4333
www.fmginc.com



File Number	07CA042
Location	MAJOR ST. PLAN
Drawn By	JK
Checked By	JK
Scale	1"=2000'
Date	08/08/07
Designed By	JK
Drawn By	JK
Checked By	JK

- LEGEND**
- PRINCIPAL ARTERIAL
 - PROPOSED PRINCIPAL ARTERIAL
 - MINOR ARTERIAL
 - PROPOSED MINOR ARTERIAL
 - COLLECTOR
 - PROPOSED COLLECTOR
 - DENOTES ROAD TO BE DELETED

LANDS OPTIONED BY THE
RAPID CITY CATHOLIC
DIOCESE

LAND RETAINED BY
BENEDICTINE CONVENT

COLLECTOR ROADS
PROPOSED TO BE
REMOVED FROM
MAJOR STREET PLAN

LAND RETAINED BY
BENEDICTINE CONVENT

SITE OF PROPOSED GOOD
SAMARITAN SOCIETY -
ST. MARTIN'S VILLAGE

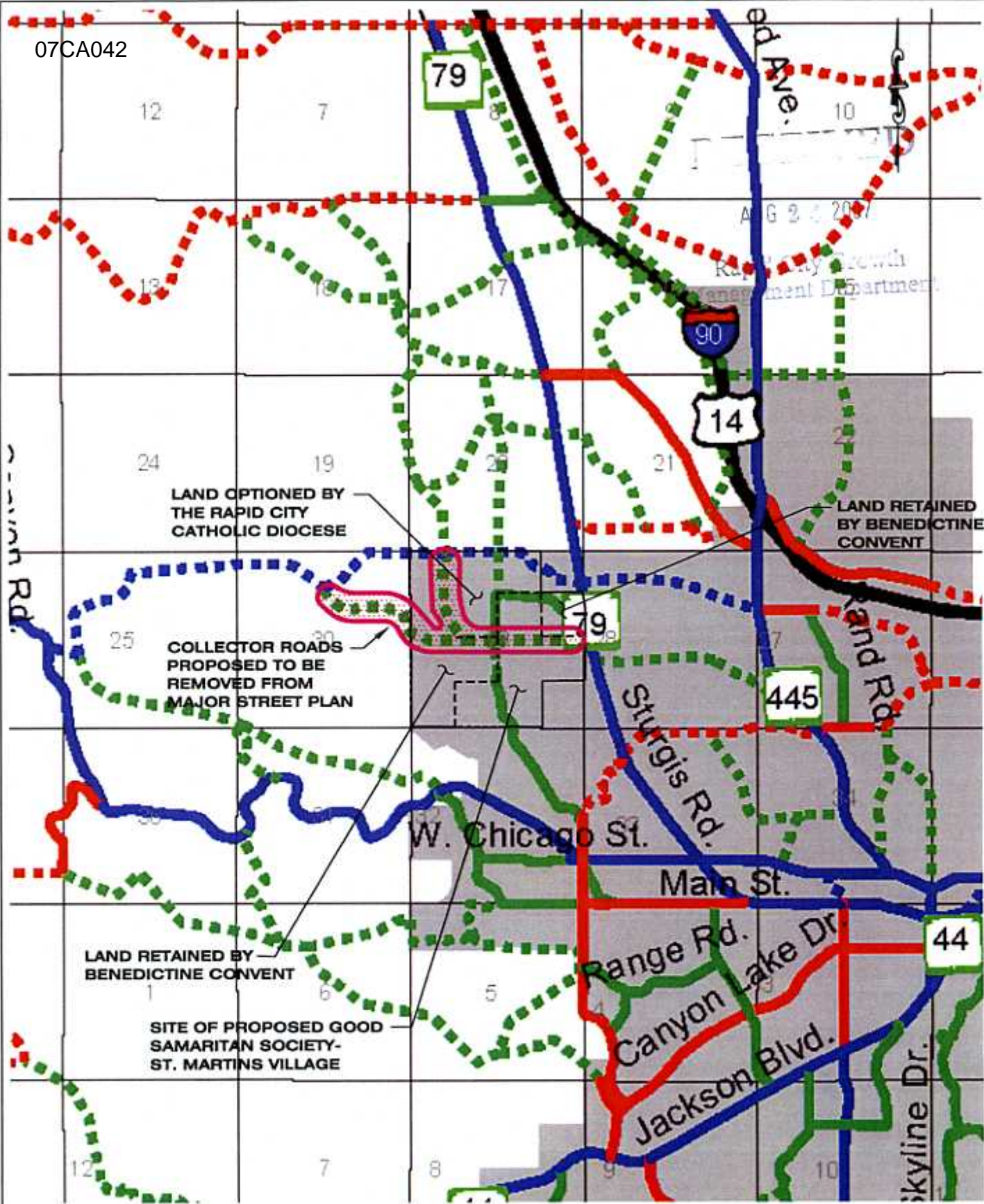
**MAJOR STREET PLAN
AMENDMENT**

Revision / Date

Sheet Name
**CITY
MAP**

Figure Number

07CA042



MAJOR STREET PLAN AMENDMENT

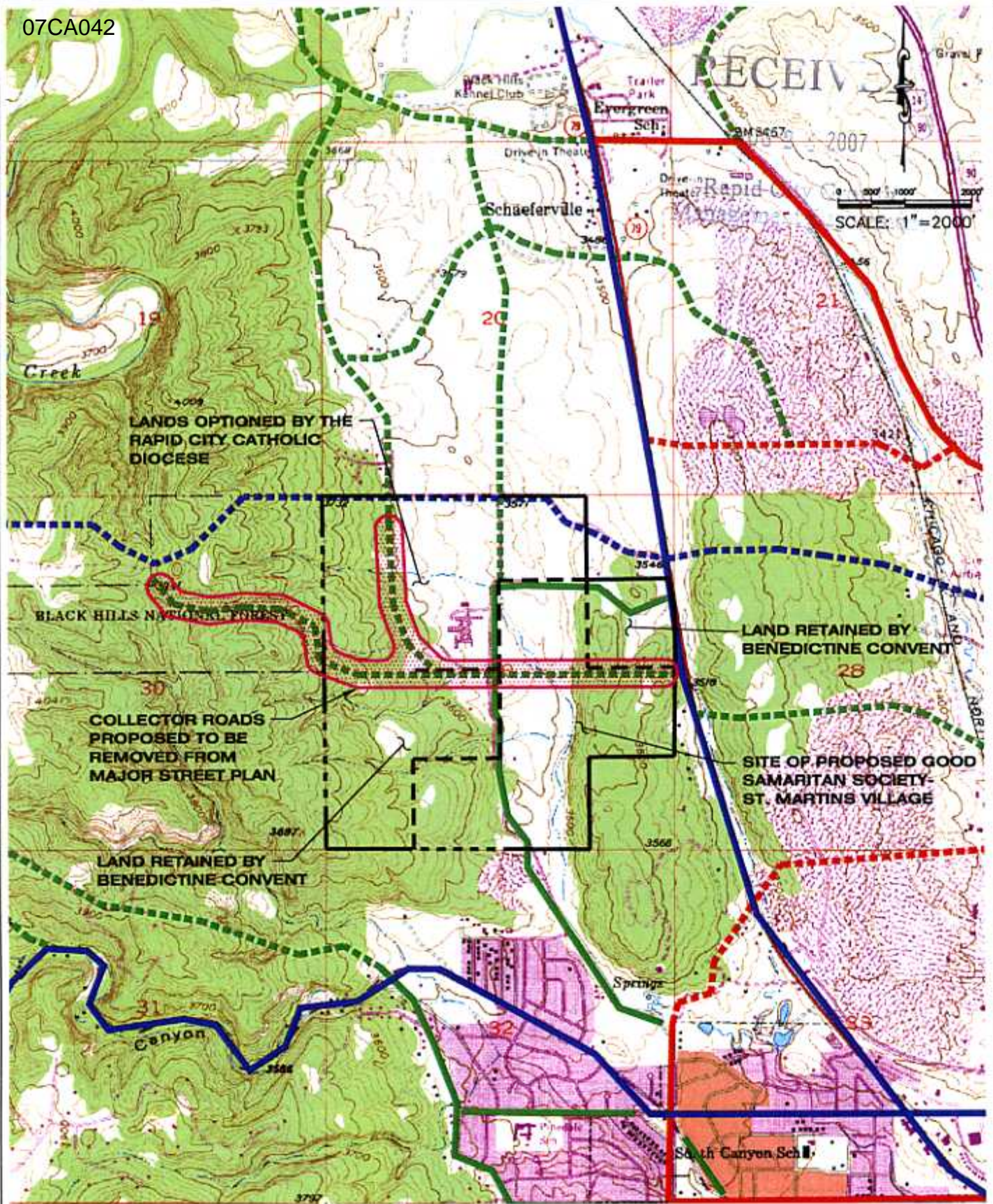
Sheet Title:	EXISTING MAJOR STREET PLAN
Location:	SECTION 29 T2N. R7E. B3M
Surveyed By:	_____
Date:	_____
Designed By:	SE
Drawn By:	SE
Checked By:	SE
File Number:	001.02

AUGUST 2007



F M G, Inc.
 3700 Sturgis Road
 Rapid City, SD 57702-0317
 (605) 342-4105 FAX (605) 342-4222
 www.fmgengineering.com

Figure Number:
1



MAJOR STREET PLAN AMENDMENT

Sheet Title: USGS MAP	Surveyed By: _____ Date: _____
Location: SECTION 28 T28N R7E S28W	Designed By: <u>JE</u> Drawn By: <u>JK</u> Checked By: <u>JE</u>
AUGUST 2007	File Number: 080702

FMG, Inc.

3700 Sturgis Road
Rapid City, SD 57702-0317
(605) 342-4105 FAX (605) 342-4222
www.fmgengineering.com

Figure Number

2

07CA042








RECEIVED
AUG 9 2007
Rapid City Sewer
Management Division

SCALE: 1"=1000'

FILE NUMBER: 081416
LOCATION: SECTION 28, T24N, R10E, W10W

SURVEYED BY: JML
DATE: 10/01/06
DESIGNED BY: JML
DRAWN BY: JML
CHECKED BY: JML

LEGEND

-  PRINCIPAL ARTERIAL
-  PROPOSED PRINCIPAL ARTERIAL
-  MINOR ARTERIAL
-  PROPOSED MINOR ARTERIAL
-  COLLECTOR
-  PROPOSED COLLECTOR
-  DENOTES ROAD TO BE DELETED

COLLECTOR ROADS
PROPOSED TO BE
REMOVED FROM
MAJOR STREET PLAN

LANDS OPTIONED BY
THE RAPID CITY
CATHOLIC DIOCESE

LAND RETAINED BY
BENEDICTINE CONVENT

SITE OF PROPOSED GOOD
SAMARITAN SOCIETY-
ST. MARTINS VILLAGE

LAND RETAINED
BY BENEDICTINE
CONVENT

F M G, Inc.
1800 S. Grand Ave., Rapid City, SD 57705-4037
(605) 342-4108 FAX (605) 342-4222
www.fmgengineering.com



FILE NUMBER: 081416
LOCATION: SECTION 28, T24N, R10E, W10W
SURVEYED BY: JML
DATE: 10/01/06
DESIGNED BY: JML
DRAWN BY: JML
CHECKED BY: JML

**MAJOR STREET PLAN
AMENDMENT**

Sheet Name:
**AERIAL
PHOTO**

Figure Number:
4