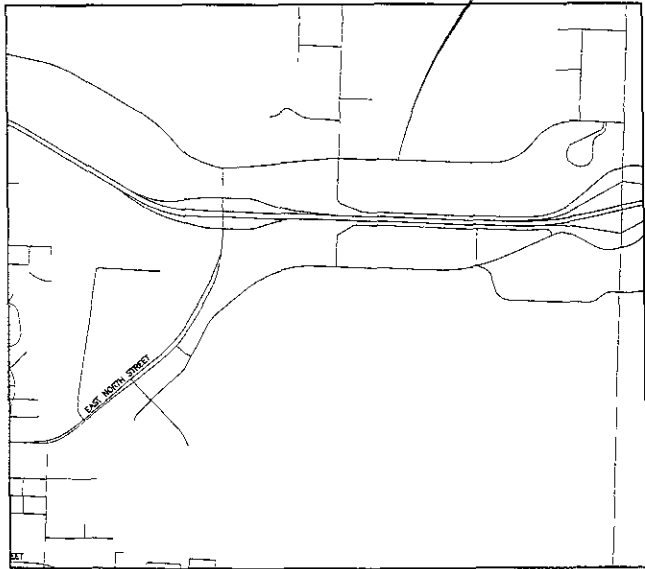


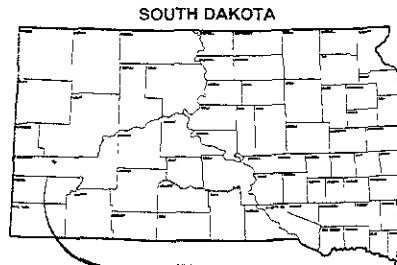
FOREFATHER FLATS SUBDIVISION

07-0451

PROJECT
LOCATION



PROJECT LOCATION MAP NOT TO SCALE



SOUTH DAKOTA

INDEX OF SHEETS

- 1 COVER SHEET
- 2 OVERALL SITE MASTER PLAN & GRADING PLAN
- 3 OVERALL UTILITY MASTER PLAN
- 4 PRELIMINARY PLAT
- 5 ACCESS EASEMENT PLAN/PROFILE
0+00 - 2+50

PRELIMINARY

ONE CALL
BEFORE DIGGING
1-800-781-7474

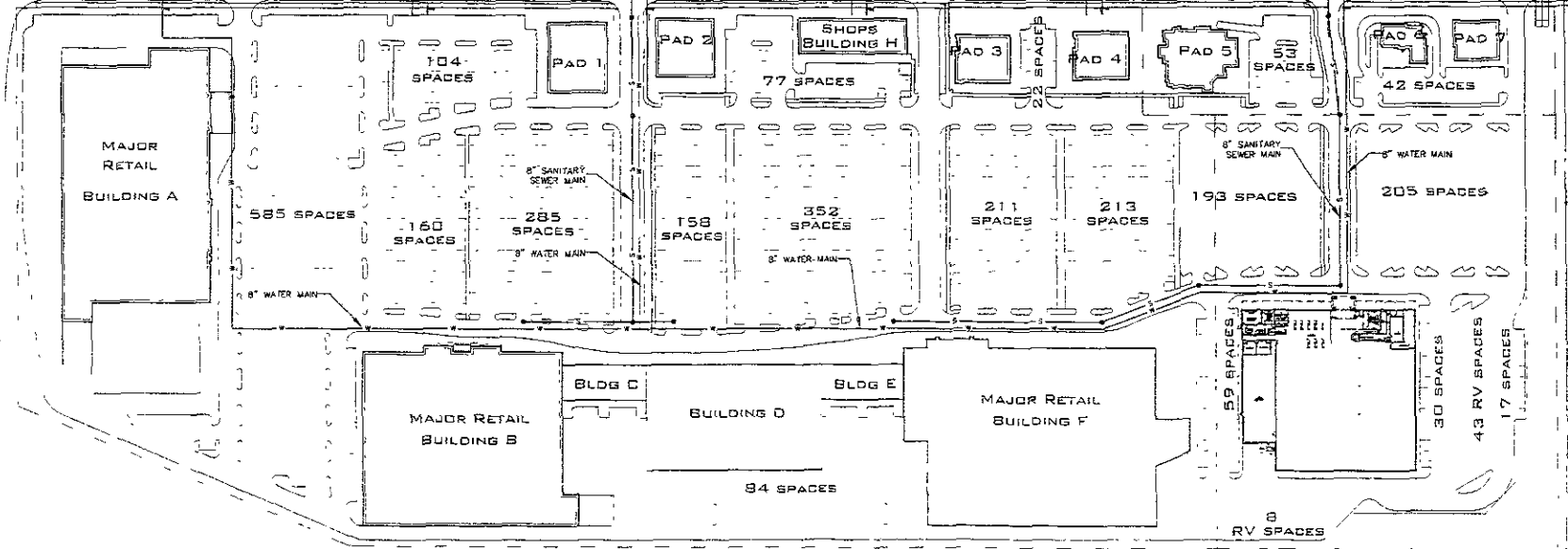
DYESS AVENUE

EAST

MALL

DRIVE

ADDITIONAL RETAIL LAND
13.98 ACRES



INTERSTATE 90



Scale: 1" = 100'
 Design By: Drawn By:
 Date: 04/13/2007
 Date: 4/13/2007
 Project No: 02-2427
 Surveyed By: Survey Date:

FOUR SQUARE
 PROPERTIES