
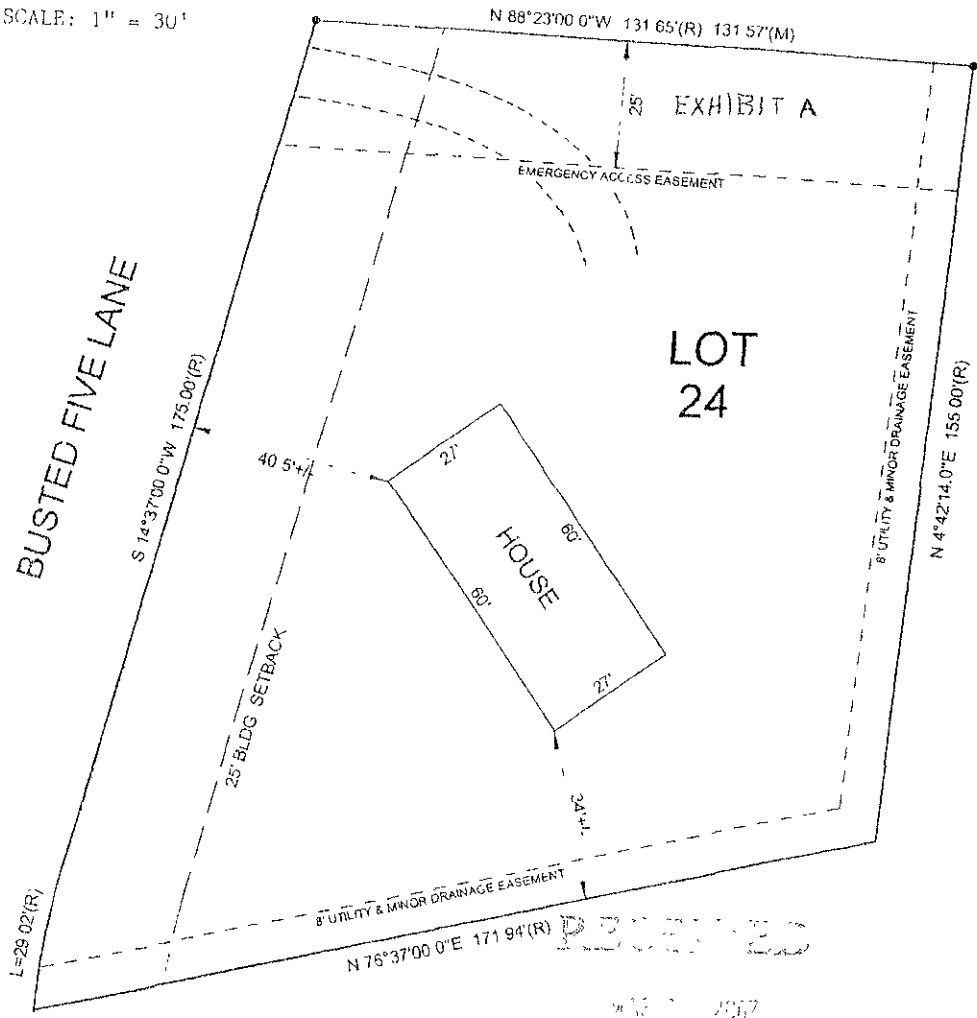


Clark Van Zanten



SCALE: 1" = 30'



IMPROVEMENT LOCATION EXHIBIT

The purpose of this exhibit is to provide a representation of the information gathered at the time of the inspection for the interested parties. This exhibit is based on existing but not confirmed boundary evidence and is subject to any inaccuracies that a boundary survey might reveal. No property corners will be set and no warranty as to the location of the true boundary of the subject property is extended herein to the present or future owners or occupants.

LEGAL DESCRIPTION

LOT 24 IN BLOCK 1 OF HILLSVIEW HAVEN SUBDIVISION
PENNINGTON COUNTY, SOUTH DAKOTA

CLIENT VANZANTEN - 23642 BUSTED FIVE LANE


Project # 99.080 Surveyed by: M. R. H.

Date: June 29, 1999 Drafted by: M. R. H.

Title Work WAS WAS NOT provided at time of survey order.

SURVEYOR'S CERTIFICATE

I, the undersigned, do hereby certify that I have surveyed the above described property and that the information shown hereon is an accurate representation of the information gathered at the time of the inspection of the subject property.



Michael R. Hanson
Michael R. Hanson S.D. Reg # 6251