







06SR031

Deadwood Avenue Area

RD - April 3, 2002

- Mejor Street Plan
-  COLLECTOR
 -  MINOR ARTERIAL
 -  PRINCIPAL ARTERIAL
 -  PROPOSED COLLECTOR
 -  PROPOSED MINOR
 -  PROPOSED PRINCIPAL



DISCLAIMER

This GIS data is provided "as is" without warranty or any representation of accuracy, timeliness or completeness. The burden for determining accuracy, completeness, timeliness, availability and fitness for or the appropriateness for use rests solely on the user. Rapid City and Pennington County make no warranties, express or implied, as to the use of the Data. There are no implied warranties of merchantability or fitness for a particular purpose. The user acknowledges and accepts the liability of the Data, including the fact that the