06SR028

Project Location

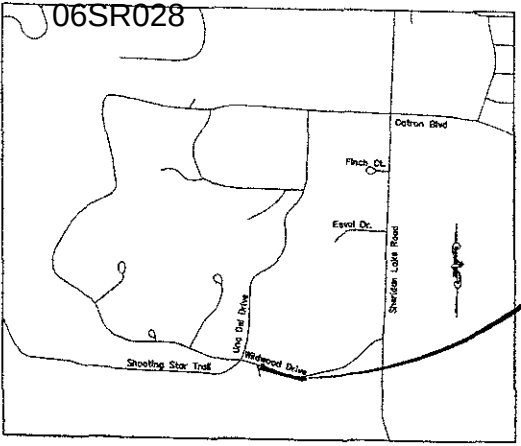

Project Location Map – 1" = 500'

Check Dams and Threat Blocks are not shown graphically however, each shall
Standard Specifications.

All unpaved disturbed areas shall be seeded and mulched according to the S
Contractor shall submit a traffic control plan prior to commencement of wor
All traffic control and signage in the ROW shall conform to the MUTCD.

RECEIVED
APR 0 5 2006
Rapid City Growth
Management Department

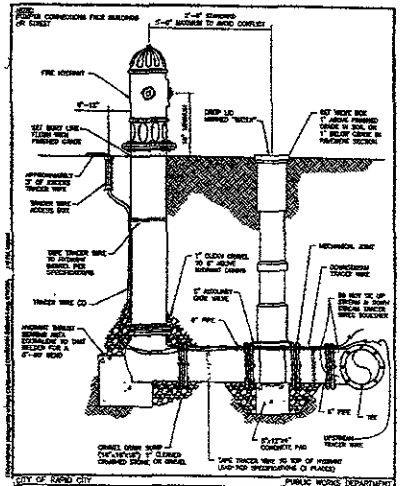

HYDRANT SETTING DETAIL

DATE: 11-20-03
SEC. SHT
8-1

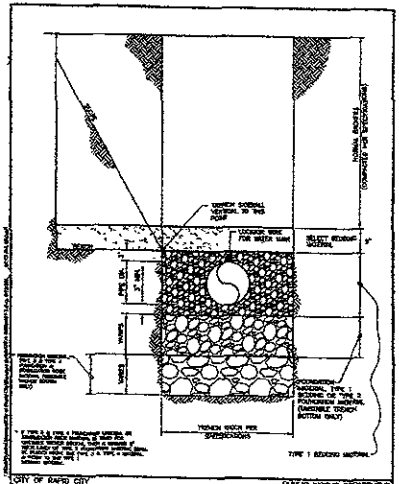

TRENCH DETAIL FOR
WATER & SEWER MAIN

DATE: 11-20-03
SEC. SHT
11-3

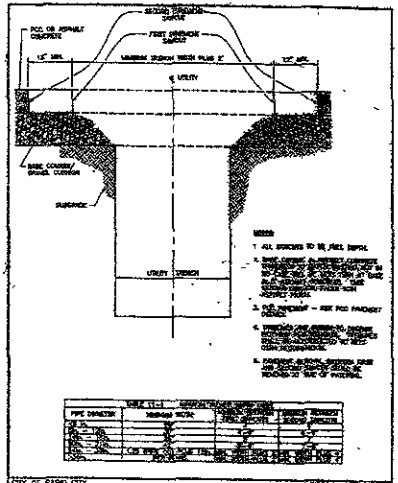

UTILITY TRENCH
PATCH DETAIL

DATE: 5-2-05
SEC. SHT.
41-1