



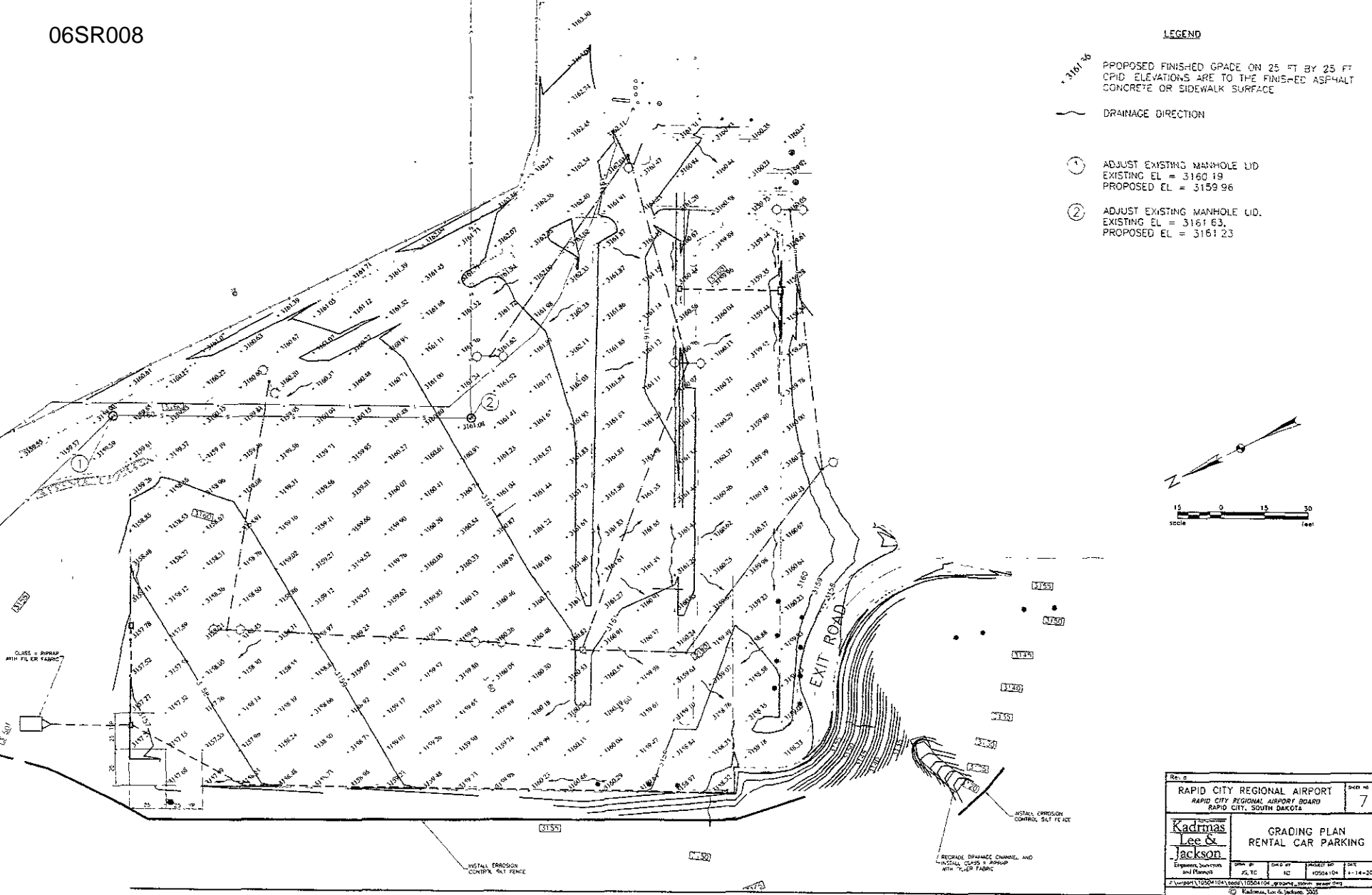


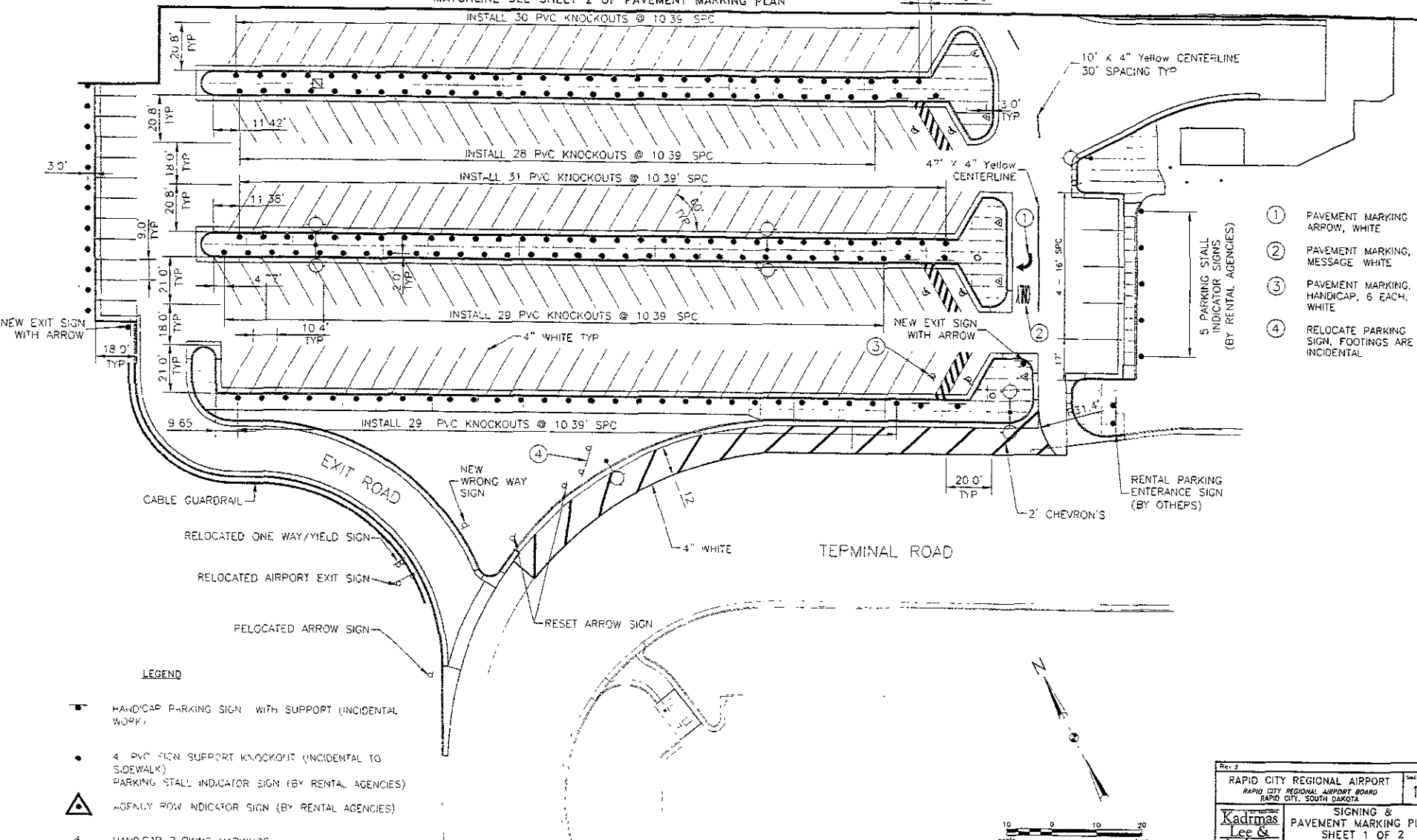
-  PROPOSED FINISHED GRADE ON 25 FT BY 25 FT CPID ELEVATIONS ARE TO THE FINISHED ASPHALT CONCRETE OR SIDEWALK SURFACE
-  DRAINAGE DIRECTION
-  ① ADJUST EXISTING MANHOLE LID  
EXISTING EL = 3160 19  
PROPOSED EL = 3159 96
-  ② ADJUST EXISTING MANHOLE LID  
EXISTING EL = 3161 63  
PROPOSED EL = 3161 23



Rev. 0		Sheet No. 7	
RAPID CITY REGIONAL AIRPORT RAPID CITY REGIONAL AIRPORT BOARD RAPID CITY, SOUTH DAKOTA			
Kadmas Lee & Jackson		GRADING PLAN RENTAL CAR PARKING	
Engineer, Supervisor and Planner	DATE 07 25, 10	DESIGN NO. 05504-104	SHEET NO. 14-200
© Kadmas, Lee & Jackson, 2005			

MATCHLINE SEE SHEET 2 OF PAVEMENT MARKING PLAN

5.43



- ① PAVEMENT MARKING ARROW, WHITE
- ② PAVEMENT MARKING, MESSAGE WHITE
- ③ PAVEMENT MARKING, HANDICAP, 6 EACH, WHITE
- ④ RELOCATE PARKING SIGN, FOOTINGS ARE INCIDENTAL

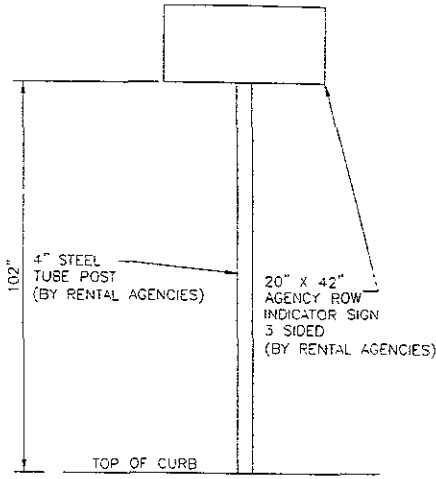
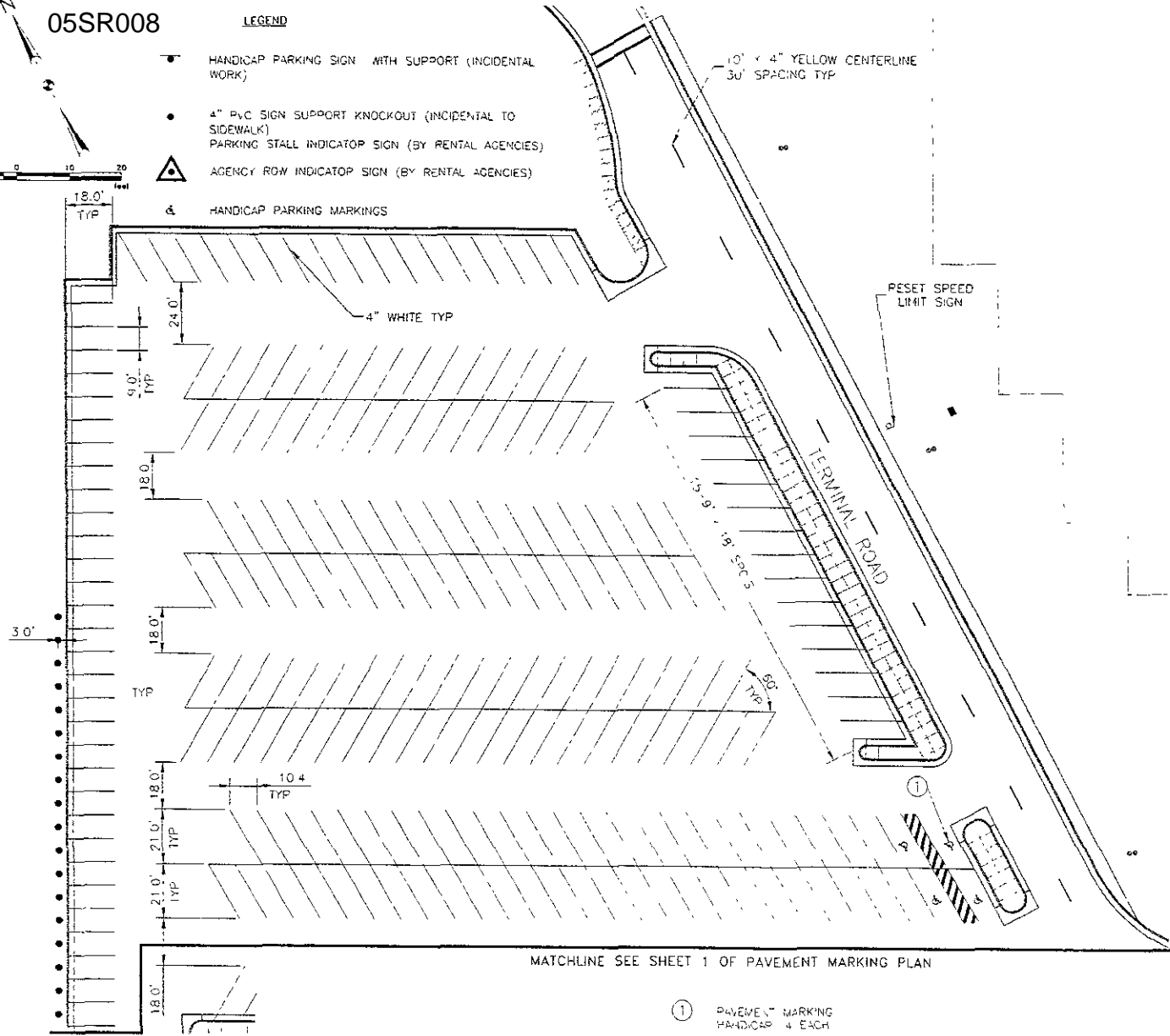

LEGEND

- HANDICAP PARKING SIGN WITH SUPPORT (INCIDENTAL WORK)
- 4 PVC SIGN SUPPORT KNOCKOUT (INCIDENTAL TO SIDEWALK)
- PARKING STALL INDICATOR SIGN (BY RENTAL AGENCIES)
- AGENCY ROW INDICATOR SIGN (BY RENTAL AGENCIES)
- HANDICAP PARKING MARKINGS

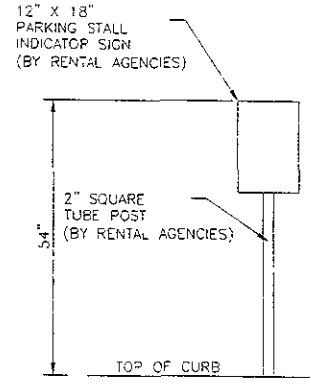
REV. 5		SHEET NO. 16	
RAPID CITY REGIONAL AIRPORT RAPID CITY REGIONAL AIRPORT BOARD RAPID CITY, SOUTH DAKOTA			
Kadmas Lee & Jackson		SIGNING & PAVEMENT MARKING PLAN SHEET 1 OF 2 RENTAL CAR PARKING	
DESIGNED BY J.S./TC	DRAWN BY J.S./TC	CHECKED BY 10046104	DATE 4-14-20
PROJECT NO. 10046104			
DRAWN BY 10046104			

LEGEND

- HANDICAP PARKING SIGN WITH SUPPORT (INCIDENTAL WORK)
- 4" PVC SIGN SUPPORT KNOCKOUT (INCIDENTAL TO SIDEWALK)
- ▲ PARKING ROW INDICATOR SIGN (BY RENTAL AGENCIES)
- △ AGENCY ROW INDICATOR SIGN (BY RENTAL AGENCIES)
- ⊕ HANDICAP PARKING MARKINGS



AGENCY ROW INDICATOR SIGN DETAIL  
NOT TO SCALE - PROVIDED BY RENTAL AGENCIES



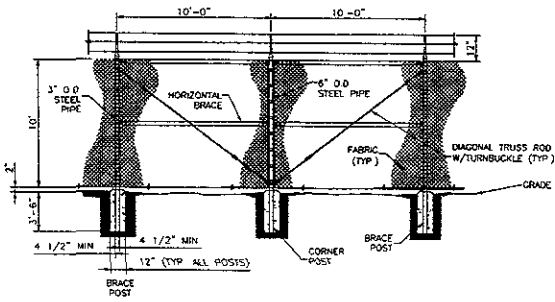
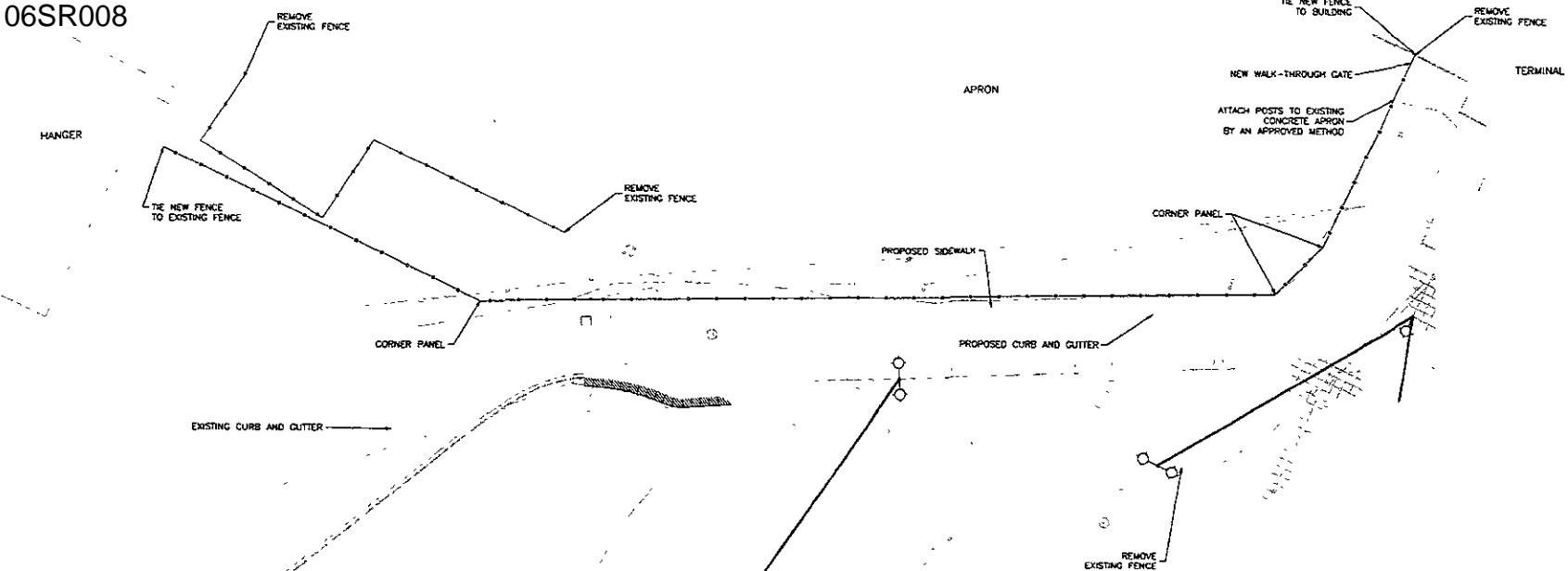
PARKING STALL INDICATOR SIGN DETAIL  
NOT TO SCALE - PROVIDED BY RENTAL AGENCIES

MATCHLINE SEE SHEET 1 OF PAVEMENT MARKING PLAN

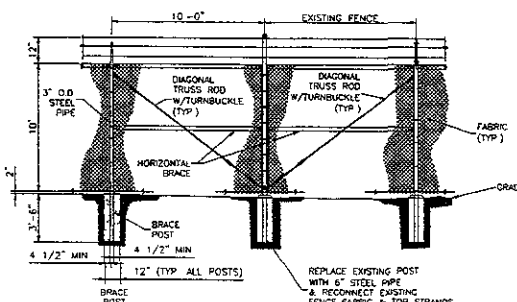
① PAVEMENT MARKING HANDICAP 4 EACH

Rev. 3		RAPID CITY REGIONAL AIRPORT		SHEET NO
		RAPID CITY REGIONAL AIRPORT BOARD		17
		RAPID CITY SOUTH DAKOTA		
Kadmas Lee & Jackson		SIGNING & PAVEMENT MARKING PLAN		
		SHEET 2 OF 2		
		RENTAL CAR PARKING		
Engineer, Designer and Planner	Drawn by	Checked by	PROJECT NO.	DATE
JL	TC	10504104	4-14-200	
Z:\projects\10521104\cad\10521104_pavement.mxd 11/19/04				

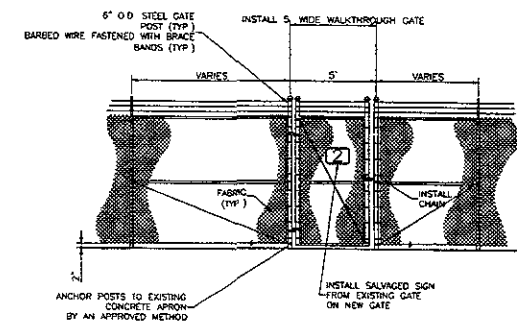
HANGER



CHAIN-LINK CORNER PANEL  
NOT TO SCALE



TIE TO EXISTING  
CHAIN-LINK FENCE  
NOT TO SCALE



5' WIDE  
WALK-THROUGH  
GATE

**NOTES**

- EXISTING CHAIN LINK FENCE SHALL REMAIN IN PLACE UNTIL NEW FENCE AND GATE IS COMPLETE
- AT NO TIME SHALL THERE BE AN UNATTENDED GAP IN THE NEW OR EXISTING FENCES
- EXISTING SIGNS SHALL BE SALVAGED FOR USE ON THE NEW FENCE
- FENCE CONTRACTOR IS RESPONSIBLE FOR COMPLIANCE WITH ALL CITY STATE AND FEDERAL SECURITY REQUIREMENT SEE PHASING SHEETS FOR MINIMUM SECURITY REQUIREMENTS

Rev. 1		SHEET NO.	
RAPID CITY REGIONAL AIRPORT RAPID CITY REGIONAL AIRPORT SQUARE RAPID CITY SOUTH DAKOTA			21
		FENCE LAYOUT AND DETAILS	
Engineer, Surveyor and Planner	Scale: AS DETAIL	DRAWN BY TC	PROJECT NO. 10504104
DATE 4-14-2007		SHEET NO. 21	