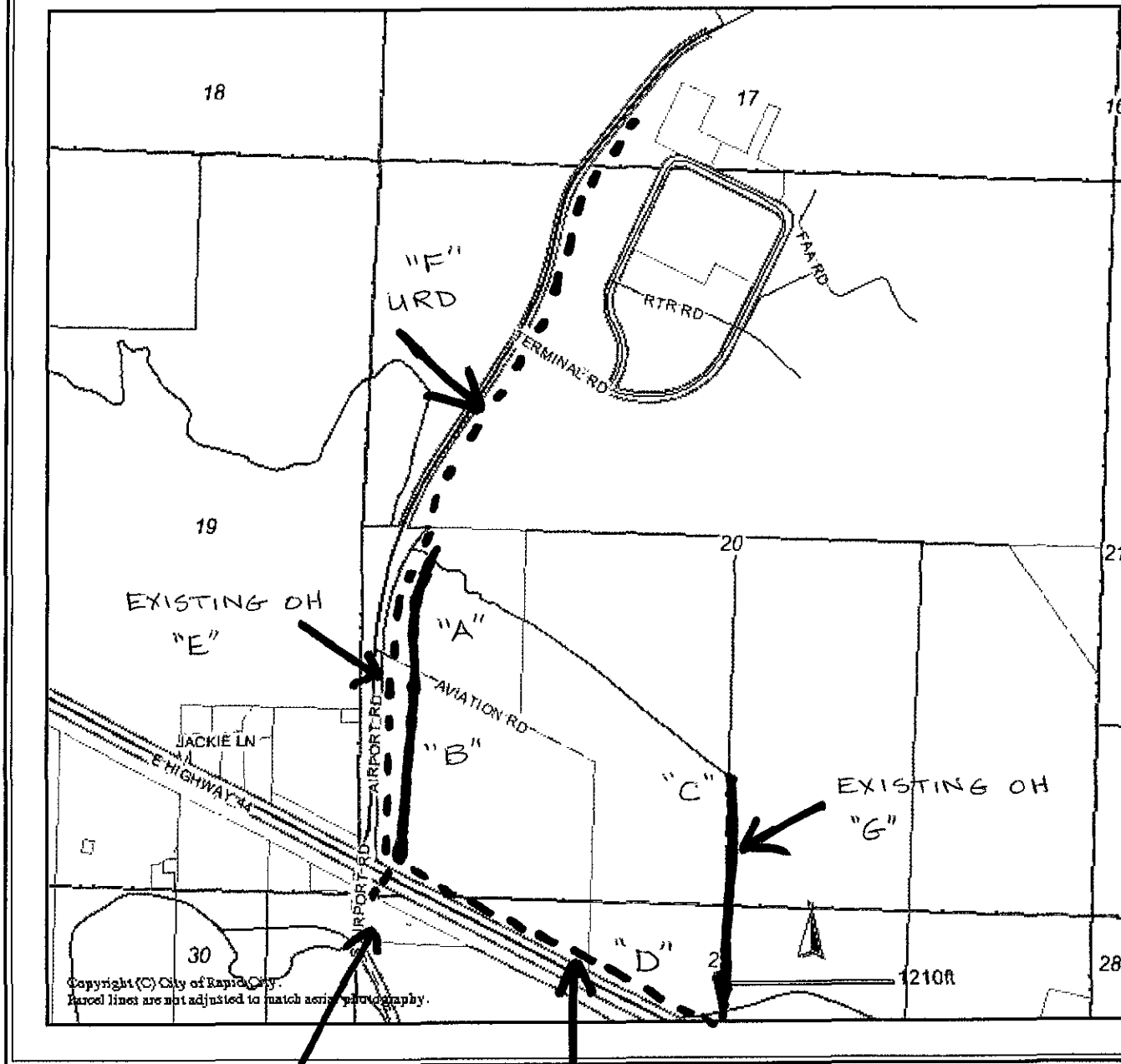


Pennington County - Rapid City GIS



Copyright (C) City of Rapid City.  
 Parcel lines are not adjusted to match aerial photography.

WREA  
 SUBSTATION

URD  
 "G"

RECEIVED

DEC 09 2005

Rapid City Growth  
 Management Department

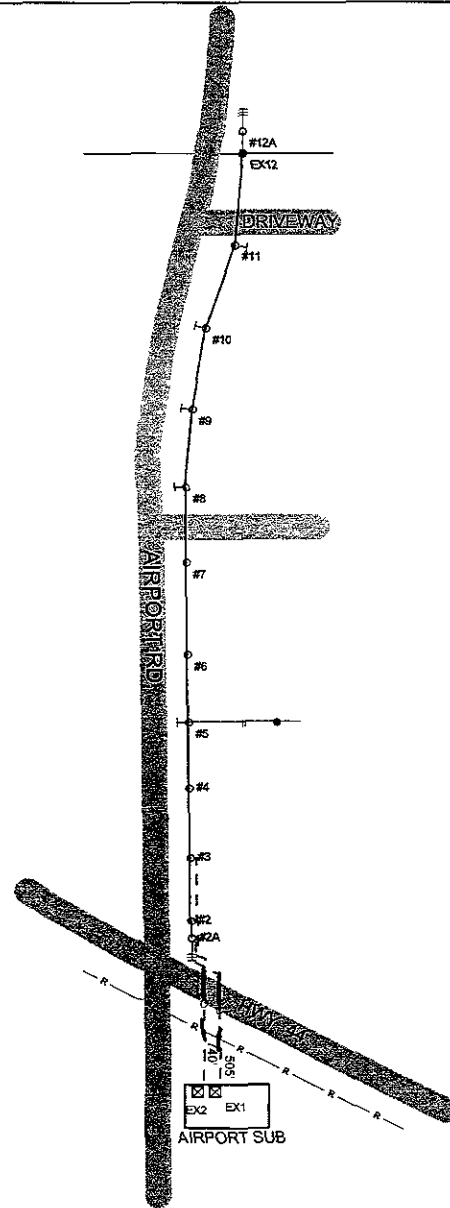
OH = OVERHEAD POWER LINE  
 URD = UNDERGROUND POWER LINE

### STAKING SHEET

System Designation SOUTH DAKOTA 11, PENNINGTON  
Job Description AIRPORT SUB TO VALLEY  
County Pennington Twp T1N R R9E Sec. 20,29  
Map Reference 1128

Work order No. **26321**  
Sheet No. **3 of 3**  
Staked **DJM** Date **10/4/2005**

EXHIBIT "E"



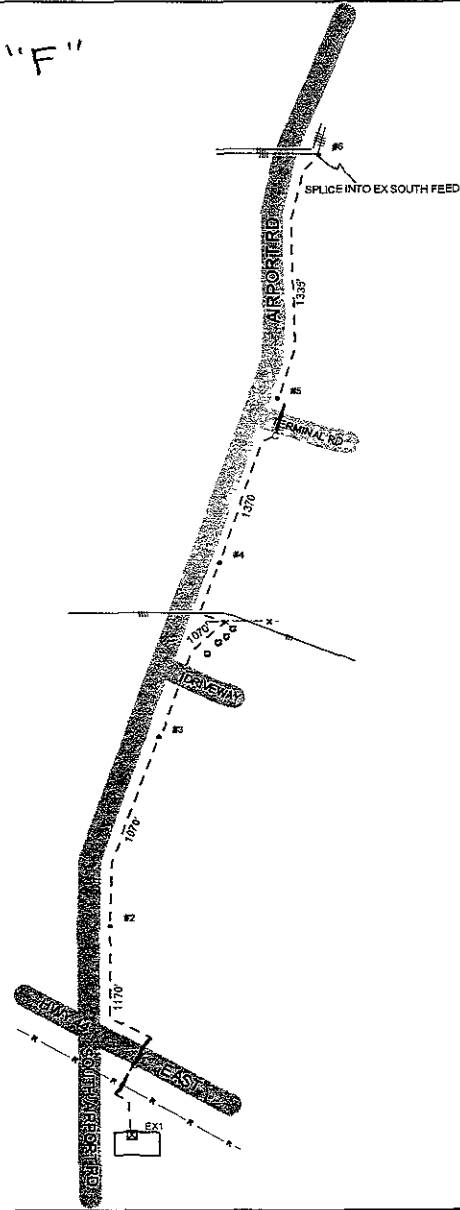
Scale. 1" = 200 feet

### STAKING SHEET

System Designation SOUTH DAKOTA 11, PENNINGTON  
Job Description AIRPORT SUB TO AIRPORT  
County Pennington Twp T1N R R9E Sec 20  
Map Reference 112820,29

Work order No.	<b>26320</b>
Sheet No.	<b>3 of 3</b>
Staked	<b>DJM</b>
Date	<b>11/28/2005</b>

EXHIBIT "F"



Scale: 1" = 330 feet

### STAKING SHEET

System Designation SOUTH DAKOTA 11, PENNINGTON

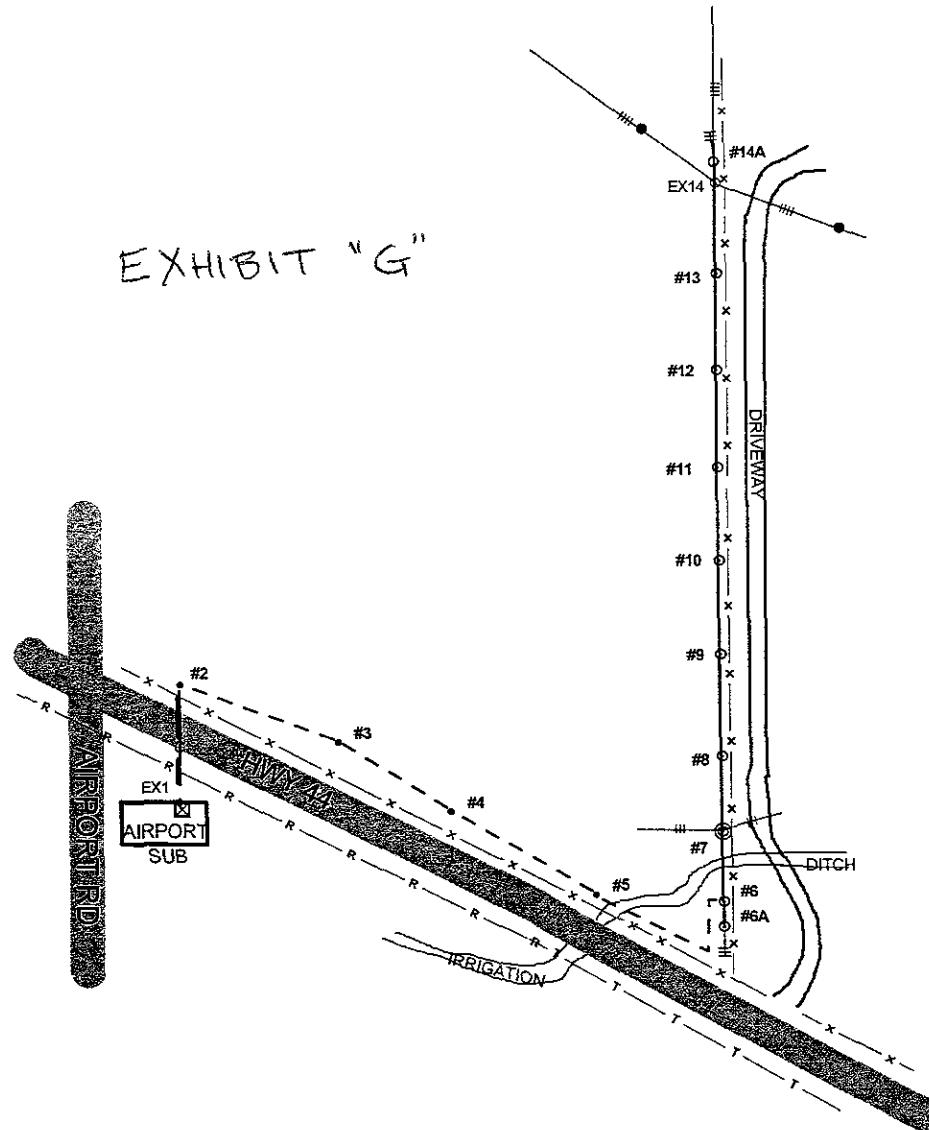
Job Description AIRPORT SUB 14.4 EAST

County Pennington Twp T1N R R9E Sec. 20

Map Reference 112820

Work order No.	<b>26322</b>
Sheet No.	<b>3 of 3</b>
Staked	<b>DJM</b>
Date	<b>10/10/2005</b>

EXHIBIT "G"



Scale: 1" = 220 feet