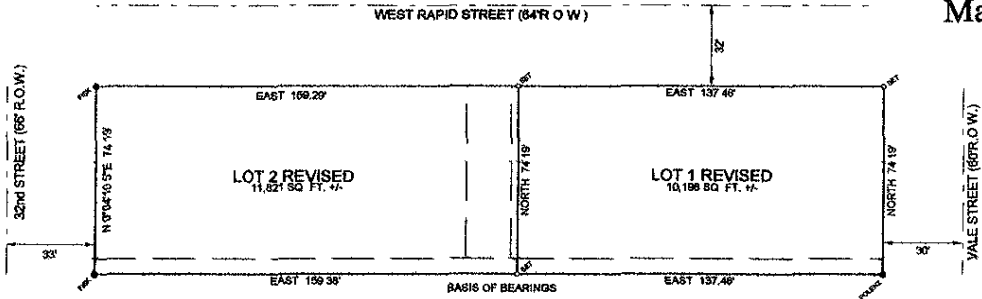
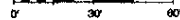
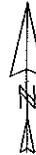


REC
 JUN
 Rapid
 Manager



Prepared by
 Harrison Surveying & Mapping
 832 Hanson-Blair Drive
 Rapid City, SD 57701
 605-398-9952

June 21, 2004



CERTIFICATE OF OWNERSHIP
 State of South Dakota, County of Pennington

We, _____, do hereby certify that we are the owners of the tracts of land shown and described hereon, that said land is free from any encumbrance and that we did authorize and do hereby approve the survey and within plat of said land, and that the development of this land shall conform to all existing applicable zoning, subdivision, and erosion and sediment control regulations

Any land shown on the within plat as public right-of-way is hereby dedicated to public use and public utility use as such forever

In witness whereof, I have set my hand and seal.

OWNER: _____

OWNER: _____

On the _____ day of _____, 2004 before me, a Notary Public, personally appeared the above signed persons described in the foregoing instrument, and acknowledge to me that they signed the same.

Notary Public: _____

My Commission Expires: _____

CERTIFICATE OF PLANNING DIRECTOR

I, Planning Director of the City of Rapid City, have reviewed this plat and have found it to conform to the subdivision requirements of Chapter 16.08.030 of the Rapid City Municipal Code and as such I have approved this plat as a Minor Plat.

Dated this _____ day of _____, 2004

Planning Director of the City of Rapid City

CERTIFICATE OF PUBLIC WORKS DIRECTOR

I, Public Works Director of the City of Rapid City, have reviewed this plat and have found it to conform to the subdivision requirements of Chapter 16.08.030 of the Rapid City Municipal Code and as such I have approved this as a Minor Plat.

Dated this _____ Day of _____, 2004

Public Works Director of the City of Rapid City

CERTIFICATE OF FINANCE OFFICER

I, Finance Officer of the City of Rapid City, do hereby certify that the Planning Director and Public Works Director of the City of Rapid City have approved this Minor Plat as shown hereon.

Dated this _____ day of _____, 2004

Finance Officer of the City of Rapid City

CERTIFICATE OF FINANCE OFFICER

I, Finance Officer of the City of Rapid City, do hereby certify that all special assessments which are liens upon the within described lands, are fully paid according to the records of my office.

Dated this _____ day of _____, 2004.

Finance Officer of the City of Rapid City

CERTIFICATE OF SURVEYOR
 State of South Dakota, County of Pennington

I, Michael R. Hanson, Registered Land Surveyor No. 6251 of the state of South Dakota, do hereby certify that at the request of the owners listed hereon, I have surveyed the tract of land shown, and to the best of my knowledge and belief, the within plat is a representation of said survey

In witness whereof, I have hereunto set my hand and seal this _____ day of _____, 2004.

Registered Land Surveyor: _____

CERTIFICATION OF REGISTER OF DEEDS
 State of South Dakota, County of Pennington

Filed this _____ day of _____, 2004 at _____ o'clock _____ M.
 Book _____ Page _____

Register of Deeds

By: _____ Fee: _____

CERTIFICATE OF DIRECTOR OF EQUALIZATION
 State of South Dakota, County of Pennington

I, Director of Equalization of Pennington County, do hereby certify that I have on record in my office a copy of the within described plat.

Dated this _____ day of _____, 2004

Director of Equalization of Pennington County

CERTIFICATE OF COUNTY TREASURER
 State of South Dakota, County of Pennington

I, Treasurer of Pennington County, do hereby certify that all taxes which are liens upon the within described lands, are fully paid according to the records of my office.

Dated this _____ day of _____, 2004

Treasurer of Pennington County

CERTIFICATE OF STREET AUTHORITY

The location of the proposed property lines abutting the State Highway or the County Road or the City Street, as shown hereon, is hereby approved. Any change in the location of the proposed access shall require additional approval.

Street or Highway Authority