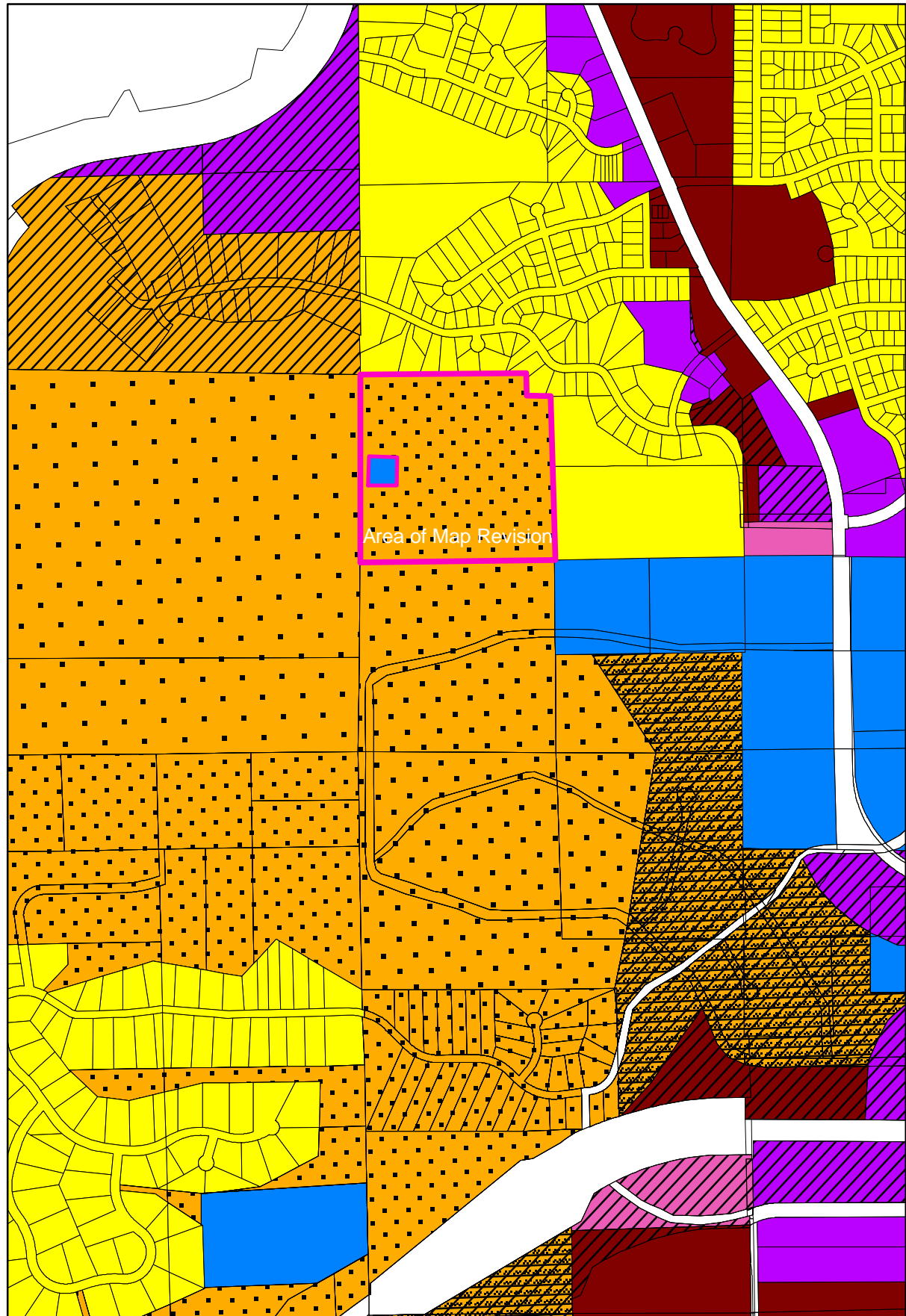
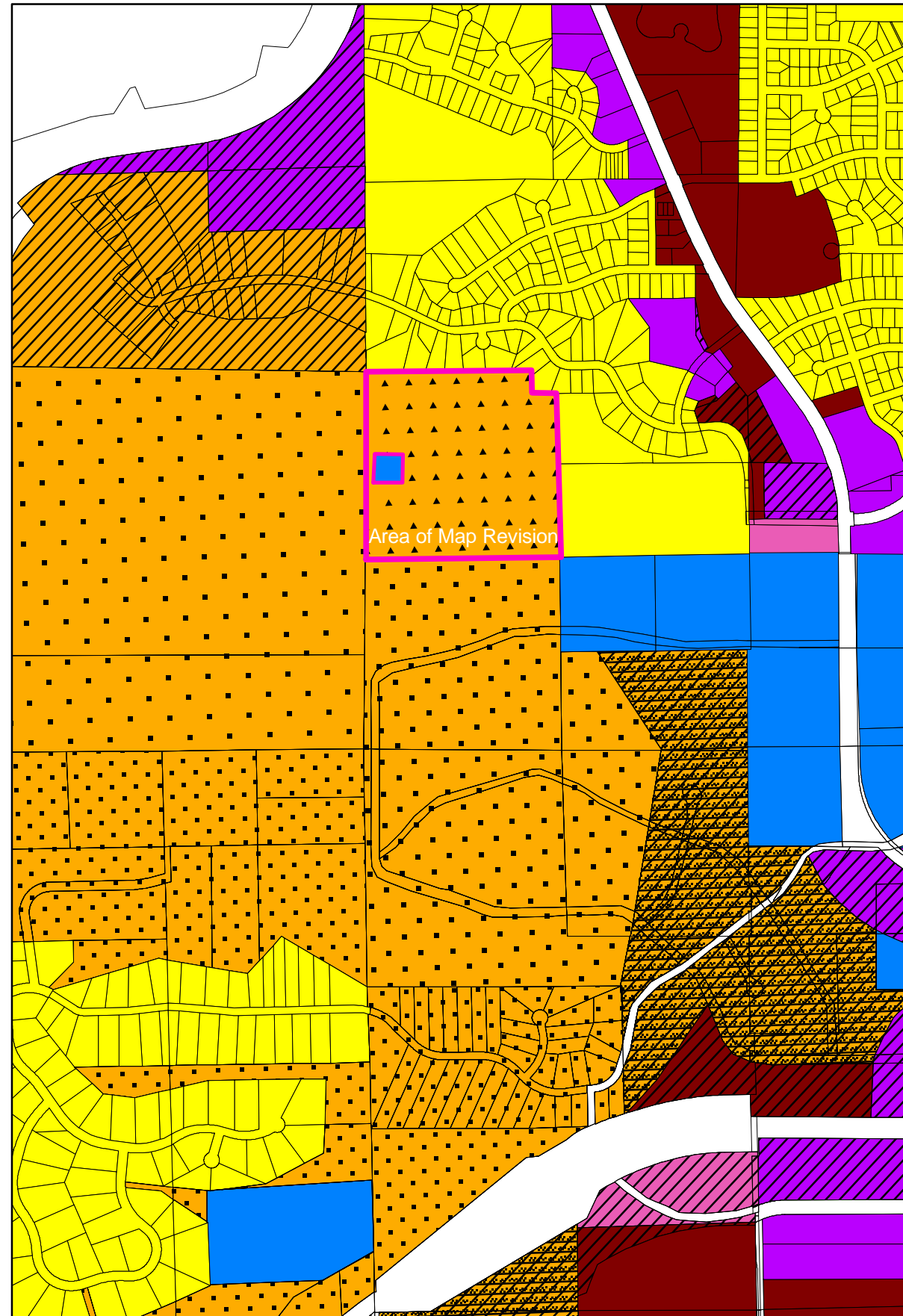


03CA043 - Planned Residential Development 1 dwelling unit per acre to Planned Residential Development 1.2 dwelling units per acre

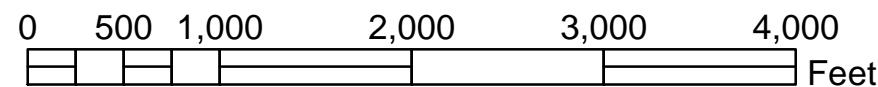
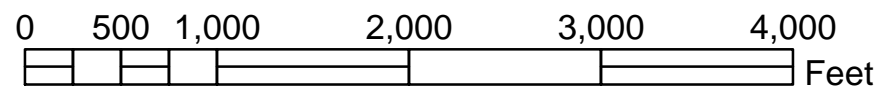
Previous Map Version



03CA043 Revision



- FUTURE LAND USE DESIGNATIONS**
- LOW DENSITY RESIDENTIAL**
 - LDR II**
 - LDR w/PRD**
 - MEDIUM DENSITY RESIDENTIAL**
 - MDR w/PRD**
 - MOBILE HOME PARK**
 - MOBILE HOME RESIDENTIAL**
 - PRD MAX DENSITY 6.7 du/ac**
 - PRD MAX DENSITY 2.5 du/ac**
 - PRD MAX DENSITY 2 du/ac**
 - PRD MAX DENSITY 1.2 du/ac**
 - PRD MAX DENSITY 1 du/ac**
 - PRD MAX DENSITY 1 du/2ac**
 - PRD MAX DENSITY 1 du/3ac**
 - PLANNED UNIT DEVELOPMENT**
 - NEIGHBORHOOD COMMERCIAL**
 - NC w/PCD**
 - OFFICE COMMERCIAL**
 - OC w/PCD**
 - GENERAL COMMERCIAL**
 - GC w/PCD**
 - LIGHT INDUSTRIAL**
 - LI w/PLID**
 - HEAVY INDUSTRIAL**
 - PUBLIC**
 - PUBLIC DRAINAGE**
 - PARK FOREST**
 - RIGHT OF WAY**



Scale 1"=1000"