

02PL003

RECEIVED

JAN 11 2002

Rapid City
Planning Department

PROPERTY LINE




PROPERTY LINE

FUTURE DEVELOPMENT

DETENTION DAMS

PROPERTY LINE

LEGEND:

-  = LDR (218± ac.)
-  = MDR (22± ac.)
-  = DRAINAGE DETENTION/ PARK (11± ac.)

HENDERSON RANCH LAND-USE MASTER PLAN

SCALE: 1:600



D.D.I.
DREAM DESIGN INTERNATIONAL, INC.
PROFESSIONAL STRUCTURAL & CIVIL ENGINEERING CONSULTANTS

C:\DDI-PROJECTS\Henderson01-0041\LandPlan\Mdster-Layout.dwg, LU-COLOR-11x17, 01/11/2002 10:20:17 AM, 1:1

