HOUSE LOCATION SURVEY

Lots 12, 13 & 14 in Block 2
Blakes Addition
Rapid City, Pennington County, South Dakota

RUSHMORE BANK AND TRUST: Becky

Purchaser: Mike and Landa Titus

SURVEY: NH DRAFTING: NH

DATE: March 26, 2000

01PL036

EXISTING SITE PLAN

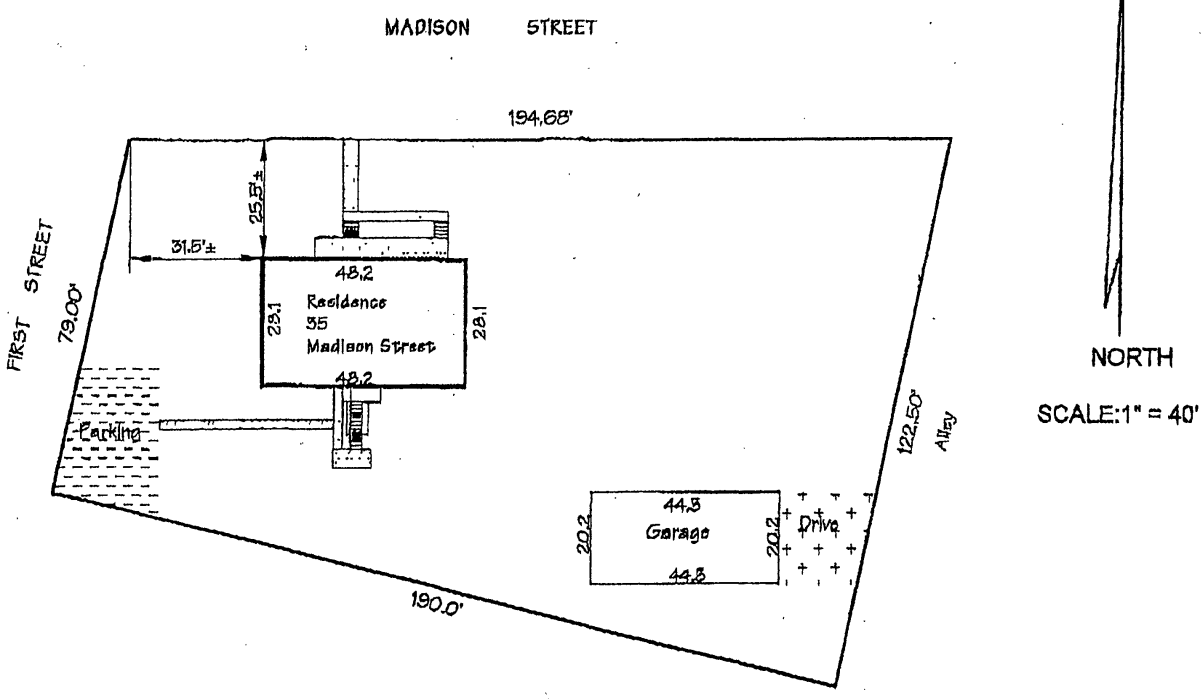



SURVEYORS CERTIFICATION--
I, NORMAN W. HALE, REGISTERED LAND SURVEYOR IN THE STATE OF SOUTH DAKOTA, DO HEREBY CERTIFY THAT I HAVE LOCATED THE BUILDING OR BUILDINGS ON THE ABOVE DESCRIBED PROPERTY AS SHOWN HEREON. THIS SURVEY WAS COMPLETED TO SATISFY THE REQUIREMENTS OF THE LENDER OR INSURER AND IS NOT TO BE USED AS A LEGAL BOUNDARY SURVEY NOR FOR USE TO DETERMINE THE TRUE LOT LINES FOR SIDE, FRONT OR REAR IMPROVEMENTS.

Norman W. Hale
REGISTERED LAND SURVEYOR 5216

NORMAN W. HALE, RLS
PHONE & FAX 605-347-5741
email haleris@rapidnet.com

SINCE 1979

1444 CEDAR STREET
STURGIS, SOUTH DAKOTA
57785

HOUSE LOCATION SURVEY

Lots 12, 13 & 14 in Block 2
Blakes Addition
Rapid City, Pennington County, South Dakota

RUSHMORE BANK AND TRUST: Becky

Purchaser: Mike and Landa Titus

SURVEY: NH DRAFTING: NH

DATE: March 26, 2000

01PL036

PROPOSED LOT SPLIT

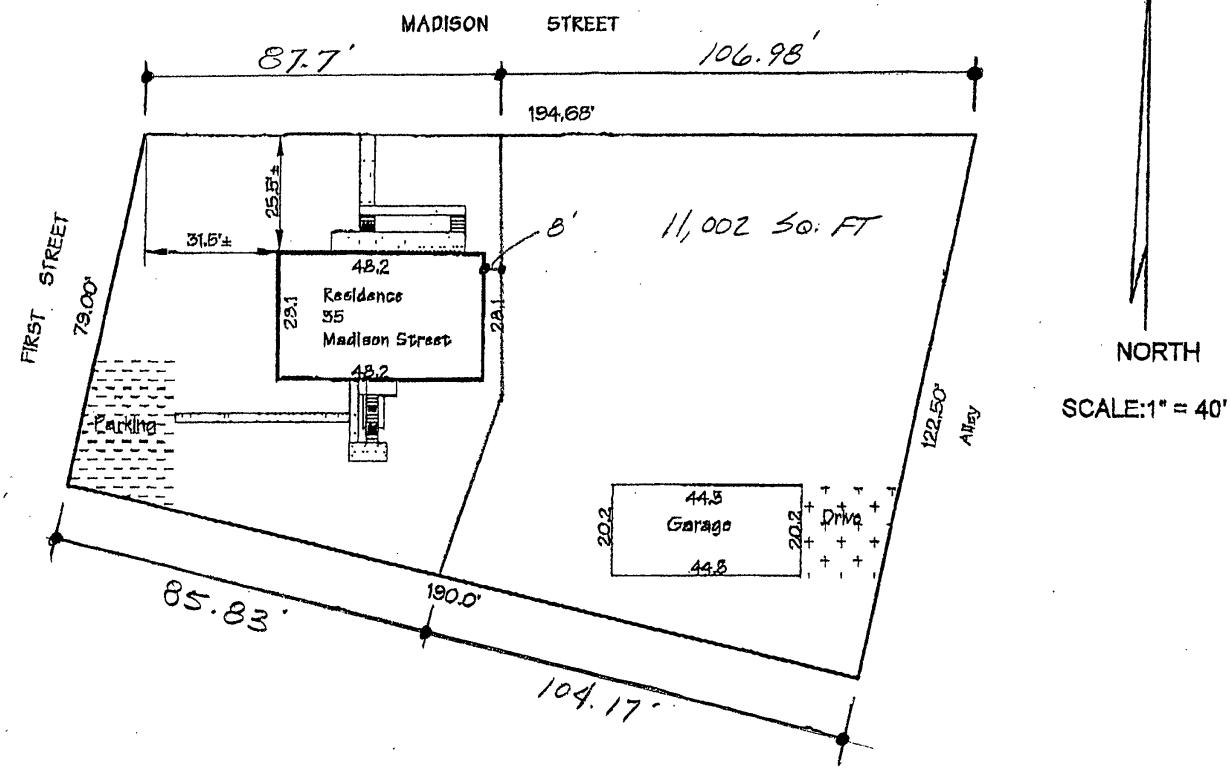



SURVEYORS CERTIFICATION--
I, NORMAN W. HALE, REGISTERED LAND SURVEYOR IN THE STATE OF SOUTH DAKOTA, DO HEREBY CERTIFY THAT I HAVE LOCATED THE BUILDING OR BUILDINGS ON THE ABOVE DESCRIBED PROPERTY AS SHOWN THEREON. THIS SURVEY WAS COMPLETED TO SATISFY THE REQUIREMENTS OF THE LENDER OR INSURER AND IS NOT TO BE USED AS A LEGAL BOUNDARY SURVEY NOR FOR USE TO DETERMINE THE TRUE LOT LINES FOR SIDE, FRONT OR REAR IMPROVEMENTS.

Norman W. Hale
REGISTERED LAND SURVEYOR #3216

NORMAN W. HALE, RLS
PHONE & FAX 605-347-5741
email haleris@rapidnet.com

SINCE 1979

1444 CEDAR STREET
STURGIS, SOUTH DAKOTA
57785

8144