

A RESOLUTION ESTABLISHING FUTURE ANNEXATION STUDY AREAS

WHEREAS, the City of Rapid City has seen significant growth beyond the Corporate limits of the City, and;

WHEREAS, annexation is the legal procedure by which a city extends its boundaries, and;

WHEREAS, the City of Rapid City has adopted the following annexation goals;

- The annexation of lands which are necessary for the orderly growth and development of the City,
- The annexation of lands which are urbanized or urbanizing to the extent that they require an urban level of services,
- The annexation of lands, the development of which effects the health and/or safety of the residents of the City,
- The annexation of lands to ensure an equitable tax base;

WHEREAS, the future annexation study areas are identified on the attached map;

NOW, THEREFORE, Be It Resolved by the Rapid City Common Council to establish the following short-term priorities in ranking order:

1. West 44th Street/Guard Camp,
2. East Mall Drive,
3. Chapel Valley,
4. Braeburn,
5. Phase 3 Robinsdale to South Truck Route,
6. Phase 4 Robinsdale to South Truck Bypass,
7. Cambell East,
8. South East Connector,
9. South Cambell Street,
10. North Valley Drive,
11. Pioneer Drive,
12. School Drive;

FURTHER, Be it Resolved, by the Rapid City Common Council to establish the following unranked long-term priorities:

Airport Phase 1, Airport Phase 2, Airport Phase 3, Cleghorn Canyon, Country Road, North, Rapid Valley Phase 1, Rapid Valley Phase 2, Red Rock Canyon, Sheridan Lake Road, South Highway 79.


THE RAPID CITY COUNCIL



Mayor

4/2/01

ATTEST:



Finance Officer
(SEAL)

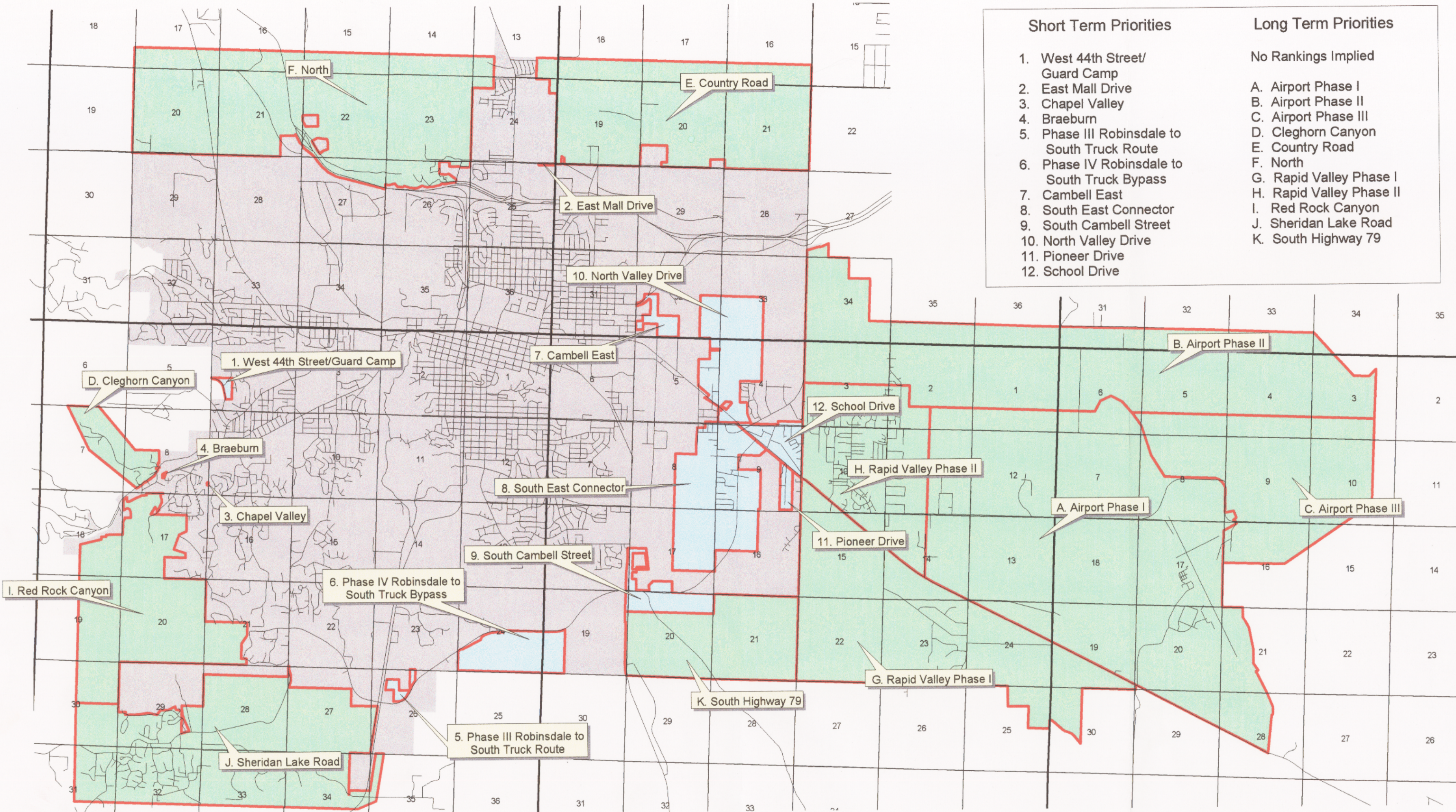
Approved By: CITY ATTORNEY'S OFFICE

Initials:

Attorney

3-19-01



Date



- | Short Term Priorities | Long Term Priorities |
|---|--------------------------|
| 1. West 44th Street/
Guard Camp | No Rankings Implied |
| 2. East Mall Drive | A. Airport Phase I |
| 3. Chapel Valley | B. Airport Phase II |
| 4. Braeburn | C. Airport Phase III |
| 5. Phase III Robinsdale to
South Truck Route | D. Cleghorn Canyon |
| 6. Phase IV Robinsdale to
South Truck Bypass | E. Country Road |
| 7. Cambell East | F. North |
| 8. South East Connector | G. Rapid Valley Phase I |
| 9. South Cambell Street | H. Rapid Valley Phase II |
| 10. North Valley Drive | I. Red Rock Canyon |
| 11. Pioneer Drive | J. Sheridan Lake Road |
| 12. School Drive | K. South Highway 79 |

Legend

Within City
 Short Term Priority
 Long Term Priority



City of Rapid City Corporate Boundary Map Proposed Annexation Priorities