

May 7, 2010

Jim Preston, City Finance Officer  
300 6<sup>th</sup> St.  
Rapid City, SD 57701

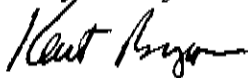
Dear Jim,

In my conversations with the City Attorney's Office, I was informed that City Ordinance 5.12.080 Sub section D allows for city approval of serving and consumption of alcoholic beverages in certain situations on city property.

I am requesting city authorization to serve and consume alcohol (not sell) on property owned by the city at the location immediately east of the Canyon Lake Chop House on July 24, 2010 from the hours of 5pm-12 pm at the wedding dinner of our daughter Kelsey. The Canyon Lake Chop House will be serving the alcohol at the meal. The legal description of the property is Tract 1 of Rapid City Greenway located in Section 9, T1N, R2E, BHM, Rapid City, Pennington Co, SD. Please see attached location map.

We have obtained a special events permit from the City Parks & Recreation Department (No. 2010-17) for that occasion and are receiving all appropriate approvals for the event that evening.

Thank you for your consideration.



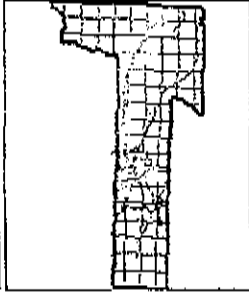
Kent Brugger  
4959 Carriage Hills Drive  
Rapid City, SD 57702  
343-7720 office  
348-6188 home

Pennington County - Rapid City GIS


1:1000

Roads

[Symbol]	Not assigned
[Symbol]	Interstate
[Symbol]	US Highway
[Symbol]	SD Highway
[Symbol]	County Highway
[Symbol]	Main Road
[Symbol]	Minor Arterial
[Symbol]	Collector
[Symbol]	Ramp
[Symbol]	Paved Road
[Symbol]	Unpaved Road
[Symbol]	Unimproved Road
[Symbol]	Trail
[Symbol]	Other



DISCLAIMER: This GIS data is provided "as is" without warranty or any representation of accuracy, timeliness or completeness. The user assumes all responsibility for the appropriateness for use (e.g. liability) and fitness for the application (e.g. use in a court of law) solely on the requestor. Rapid City and Pennington County make no warranties, express or implied, as to the use of the data. The user agrees to recognize and honor in perpetuity the copyrights, and other proprietary claims for the GIS Product File(s) established or produced by the City of Rapid City or the vendors furnishing said items to the City of Rapid City.



Copyright (C) City of Rapid City  
Parcel lines are not adjusted to match aerial photography

IN FRONT OF LAUND MAT.