













S.D. Highway 44 East Area Map

-  Rapid City Limits
-  Box Elder Limits
- Pennington County Zoning**
-  No Code
-  General Commercial
-  Low Density Residential
-  Heavy Industrial
-  General Agriculture
-  Limited Agriculture
-  Light Industrial
-  Planned Unit Development
-  Suburban Residential
-  Highway Service

