











Map 2

Adult Oriented Business Ordinance (with 500 foot buffer calculated)

Legend

-  Rapid City Limits
-  General Commercial Zoning District (after 500 foot buffer)
-  Neighborhood Commercial Zoning District (after 500 foot buffer)
-  Civic Center Zoning District (after 500 foot buffer)
-  Shopping Center-1 Zoning District (after 500 foot buffer)
-  Shopping Center-2 Zoning District (after 500 foot buffer)
-  Hotel Motel Zoning District (after 500 foot buffer)
-  Light Industrial Zoning District (after 500 foot buffer)
-  Heavy Industrial Zoning District (after 500 foot buffer)
-  AOB-Free Areas

Total Land Area within Rapid City Limits where Adult Oriented Business are a Conditional Use: 11.92%

July 23, 2003

