



Legend

Roads

- Interstate
- US Highway
- SD Highway
- County Highway
- Main road
- Minor arterial
- Collector
- Ramp
- Paved road
- Unpaved road
- Unimproved road
- Trail
- FS Highway
- Airport Runway
- Not yet coded

Lot Lines

- <all other values>
- Lot Line
- Parcel Line

Township/Section Lines

- 0
- 7

□ County Line



Scale: 1: 612

Map Notes:

DISCLAIMER: This map is provided 'as is' without warranty of any representation to accuracy, timeliness, or completeness. The burden for determining accuracy, completeness, timeliness, merchantability, and fitness for or the appropriateness for use rests solely on the user. Rapid City and Pennington County make no warranties, express or implied, as to the use of the map. There are no implied warranties of merchantability or fitness for a particular purpose. The user acknowledges and accepts the limitations of the map, including the fact that the data used to create the map is dynamic and is in the constant state of maintenance, correction, and update. This document does not represent a legal survey of the land. There are no restrictions on the distribution of printed Rapid City/Pennington County maps, other than the City of Rapid City copyright/credit notice must be legible on the print. The user agrees to recognize and honor in perpetuity the copyrights and other proprietary claims for the map(s) established or produced by the City of Rapid City or the vendors furnishing said items to the City of Rapid City.





North side



West side north of entrance



West side, south of entrance



Please review your proof to verify:

- Spelling
- Grammar
- Quantities
- Dimensions
- Colors (specify)
- Layout

If changes need to be made, please note on the proof and fax or e-mail back.

Production *will not* proceed until approved.

- APPROVED AS IS
- APPROVED WITH CHANGES
- UNAPPROVED - CHANGES NEEDED

Signature _____ Date _____

Copyright Notice ©
This drawing and all reproductions thereof are the property of Unique Signs and may not be reproduced, published, changed or used in any way without written consent.

Customer: Gunderson, Palmer, Nelson & Ashmore

Date: 10/5/12

Drawn by: DH

Scale: n.t.s.

Salesman: Dan Hop

Size: "h x "w

Overall Sq/Ft:

S P E C I F I C A T I O N S

Notes: Etchmark vinyl logo applied first surface, Iron Grey Vinyl panel applied second surface



118 Main St. Rapid City, SD 57701
605 343.4603 605 343.6699

Please review your proof to verify:

- Spelling
- Grammar
- Quantities
- Dimensions
- Colors (*specify*)
- Layout


If changes need to be made, please note on the proof and fax or e-mail back.

Production *will not* proceed until approved.

- APPROVED AS IS
- APPROVED WITH CHANGES
- UNAPPROVED - CHANGES NEEDED

Signature _____ Date _____

1'-6"



4'-8"

Copyright Notice ©
This drawing and all reproductions thereof are the property of Unique Signs and may not be reproduced, published, changed or used in any way without written consent.

Customer: Gunderson, Palmer, Nelson & Ashmore

Date: 10/5/12 Drawn by: DH

Scale: 1"=1'-0" Salesman: Dan Hop

Size: 18"h x 56"w Overall Sq/Ft: 7

S P E C I F I C A T I O N S

Notes: Etchmark vinyl logo applied first surface, Iron Grey Vinyl panel applied second surface



118 Main St. Rapid City, SD 57701
605 343.4603 605 343.6699