

STA. 1+26.40-31' LT
FURNISH & INSTALL ACO CROSS
SIDEWALK TRENCH DRAIN SYSTEM
SEE DETAIL (2) DTL-2

STA. 1+20.12-32' LT
DOWEL INTO EXISTING
SIDEWALK @ 24" O.C.
TYPICAL AT ALL NEW CONC. TO
EXIST. CONC. LOCATIONS
SEE SIMILAR DETAIL (6) DTL-1 SIM

STA. 1+20.12-32' LT TO
STA. 2+39.33-32' LT
4" STANDARD CONC. APPROX. 1189 SF
'RAWHIDE' COLORED CONC. APPROX. 309 SF
'ROSEMARY' COLORED CONC. APPROX. 641 SF

STA. 1+28.78-35' RT
FURNISH & INSTALL ACO CROSS
SIDEWALK TRENCH DRAIN SYSTEM
SEE DETAIL (2) DTL-2

STA. 1+28.78-30' RT TO
STA. 2+41.45-37' RT
4" STANDARD CONC. APPROX. 967 SF
'RAWHIDE' COLORED CONC. APPROX. 451 SF
'ROSEMARY' COLORED CONC. APPROX. 600 SF

STA. 1+28.78-31' RT
DOWEL INTO EXISTING
SIDEWALK @ 24" O.C.
TYPICAL AT ALL NEW CONC. TO
EXIST. CONC. LOCATIONS
SEE SIMILAR DETAIL (6) DTL-1 SIM

STA. 1+52.16-32' LT
FURNISH & INSTALL ACO CROSS
SIDEWALK TRENCH DRAIN SYSTEM
SEE DETAIL (2) DTL-2

STA. 1+58.86-35' LT &
STA. 1+91.17-35' LT
FURNISH & INSTALL (2)
9X4 TREE GRATES
SEE DETAIL (1&3) DTL-6

STA. 2+34.27-31.7' LT
6" REINF. CONC. DRIVEWAY
APPROACH PER CITY DETAIL
APPROX. 521 SF
SEE DETAIL (6) DTL-1

DECORATIVE CONCRETE PANEL
TYPICAL AT ENTRIES. PLAN:
COLORED CONC. PANEL
SEE DETAIL (1) DTL-2

STA. 2+88.22-35' LT,
STA. 3+15.34-35' LT &
STA. 3+45.18-35' LT
FURNISH & INSTALL (3)
9X4 TREE GRATES
SEE DETAIL (1&3) DTL-6

DECORATIVE CONCRETE PANEL
TYPICAL AT ENTRIES. PLAN:
COLORED CONC. PANEL
SEE DETAIL (1) DTL-2

STA. 2+82.21-31' RT
STA. 2+95.21-31' RT
STA. 3+14.72-31' RT
STA. 3+27.86-31' RT
STA. 3+50.57-31' RT
STA. 3+64.16-31' RT
FURNISH & INSTALL ACO
CROSS SIDEWALK
TRENCH DRAIN SYSTEM
SEE DETAIL (2) DTL-2

STA. 2+73.31-36.8' RT TO
STA. 3+71.71-62' RT
FURNISH & INSTALL (3)
RAIN GARDEN PLANTERS
SEE DETAIL (1-4) DTL-4

STA. 2+94.74-39' RT, TO
STA. 3+84.19-30.7' RT
FURNISH & INSTALL 4"
DRAIN PIPE, APPROX. 57 LF

STA. 2+82.6-39' RT, TO
STA. 3+84.19-34.8' RT
FURNISH & INSTALL 4"
PERFORATED DRAIN PIPE,
APPROX. 55 LF

DECORATIVE CONCRETE PANEL
TYPICAL AT ENTRIES. PLAN:
COLORED CONC. PANEL
SEE DETAIL (1) DTL-2








STA. 2+36.09-32' RT
6" REINF. CONC. DRIVEWAY
APPROACH PER CITY DETAIL
APPROX. 407 SF
SEE DETAIL (6) DTL-1

STA. 2+65.46-36.7' RT TO
STA. 4+03.80-32.7' RT
4" STANDARD CONC. APPROX. 1491 SF
'RAWHIDE' COLORED CONC. APPROX. 431 SF
'ROSEMARY' COLORED CONC. APPROX. 550 SF

STA. 2+72-52' RT &
STA. 2+78-75' RT
FURNISH & INSTALL
LITTER RECEPTACLE
SEE DETAIL (4) DTL-5

STA. 2+73.31-62' RT &
STA. 2+83.42-54.5' RT
FURNISH & INSTALL 6"
BENCH W/ BACKREST
SEE DETAIL (1) DTL-5

CONCRETE TYPE KEY:

-  4" STANDARD CONCRETE
-  6" CONCRETE DRIVEWAY APPROACH
-  COLORED CONCRETE 'SEQUOIA SAND'
-  COLORED CONCRETE 'FLAGSTONE BROWN' STAMPED WITH 'FM-520 EDINBURGH COBBLE' FLEXIBLE STONE TEXTURE MAT
-  COLORED CONCRETE 'FLAGSTONE BROWN'
-  COLORED CONCRETE 'RAWHIDE'
-  COLORED CONCRETE 'ROSEMARY'

NOTES:
1. ALL CONCRETE FINISHES TO BE MEDIUM BROOM FINISH, ALTERNATING DIRECTIONS EA. SQUARE.
2. CONCRETE COLORS SUPPLIED BY: DAVIS COLORS 3700 EAST OLYMPIC BLVD. LOS ANGELES, CA 90023-3123 1.800.356.4848
3. FLEXIBLE TEXTURE MAT SUPPLIED BY: BRICKFORM - RAFCO PRODUCTS 11061 JERSEY BLVD. RANCHO CUCAMONGA, CA 91730 800.483.9628 www.brickform.com

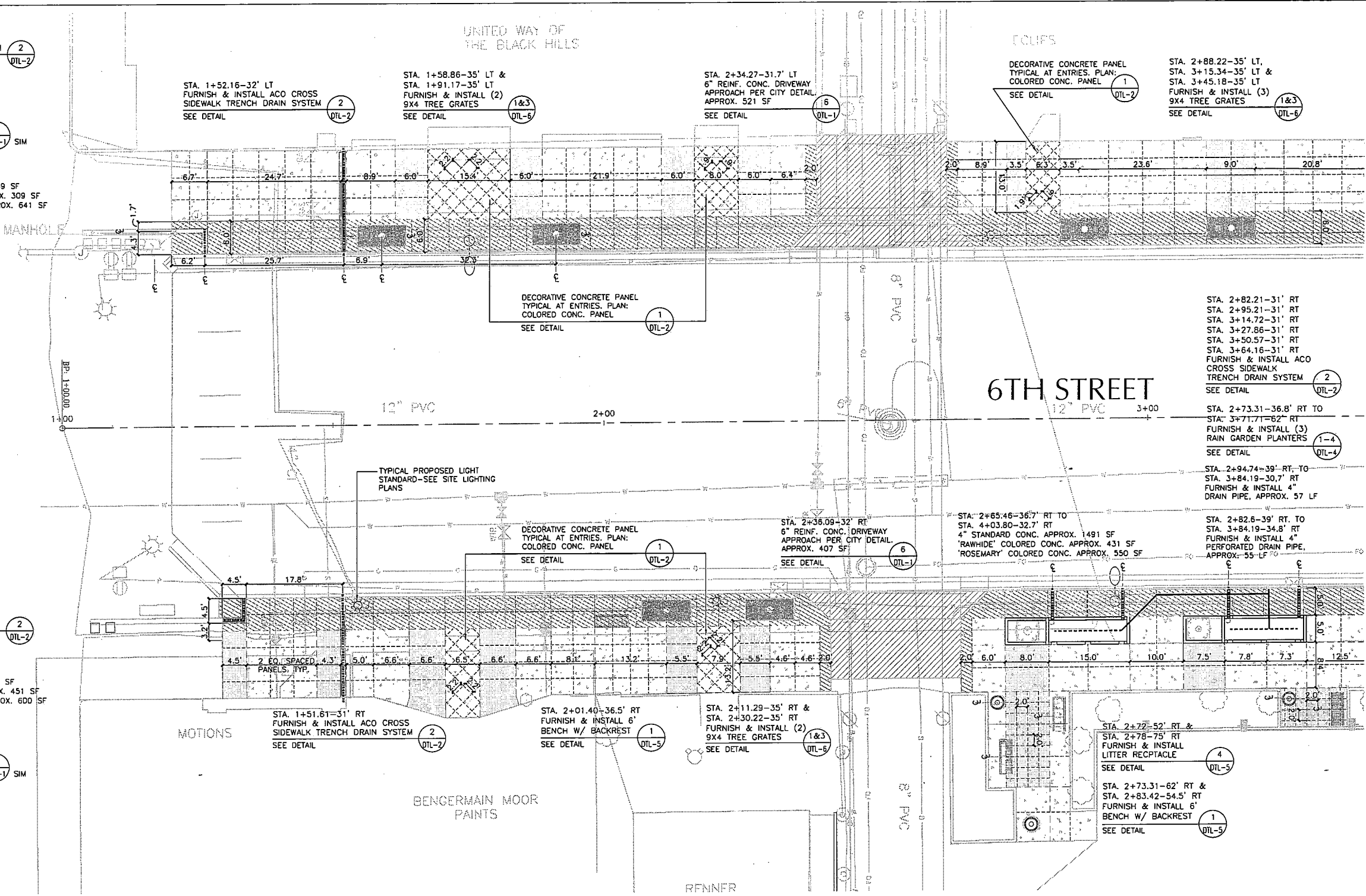
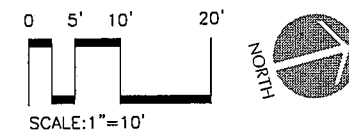
SECTION: TYPICAL CONCRETE PAVING (3) DTL-1
SEE DETAIL

EXISTING UTILITIES LOCATIONS:
THE LOCATIONS OF EXISTING UNDERGROUND UTILITIES ARE SHOWN IN AN APPROXIMATE WAY ONLY AND HAVE NOT BEEN INDEPENDENTLY VERIFIED BY THE OWNERS OR ITS REPRESENTATIVE. THE CONTRACTOR SHALL DETERMINE THE EXACT LOCATION OF ALL EXISTING UTILITIES BEFORE COMMENCING WORK, AND AGREES TO BE FULLY RESPONSIBLE FOR ANY AND ALL DAMAGES WHICH MIGHT BE OCCASIONED BY THE CONTRACTOR'S FAILURE TO EXACTLY LOCATE AND PRESERVE ANY AND ALL UNDERGROUND UTILITIES. CONTACT THE SOUTH DAKOTA ONE CALL NOTIFICATION CENTER 2025 CENTRE POINTE BOULEVARD #310 MENDOTA HEIGHTS, MN 55120 1-800-781-7474

Wys
Associates, Inc.

Landscape Architecture - Golf Course Architecture - Parks & Recreation Design

728 Sixth Street Rapid City, South Dakota 57701-3670 605.348.2268 Fax 605.348.6506 email: info@wysassociates.com



Prepared For:
Public Works Department
517 7th Street Rapid City SD 57701
ph: 605.342.9470 fax: 605.342.2377
www.rapidcity.gov



PRELIMINARY
95%
Review Set

Scale: AS SHOWN

Designed By: MF	Drawn By: MFM/JAW
Design Date: 12-23-09	Print Date: 7-02-10
Internal Job No: 08103	Surveyed By: -
Survey Date: -	Revisions: -

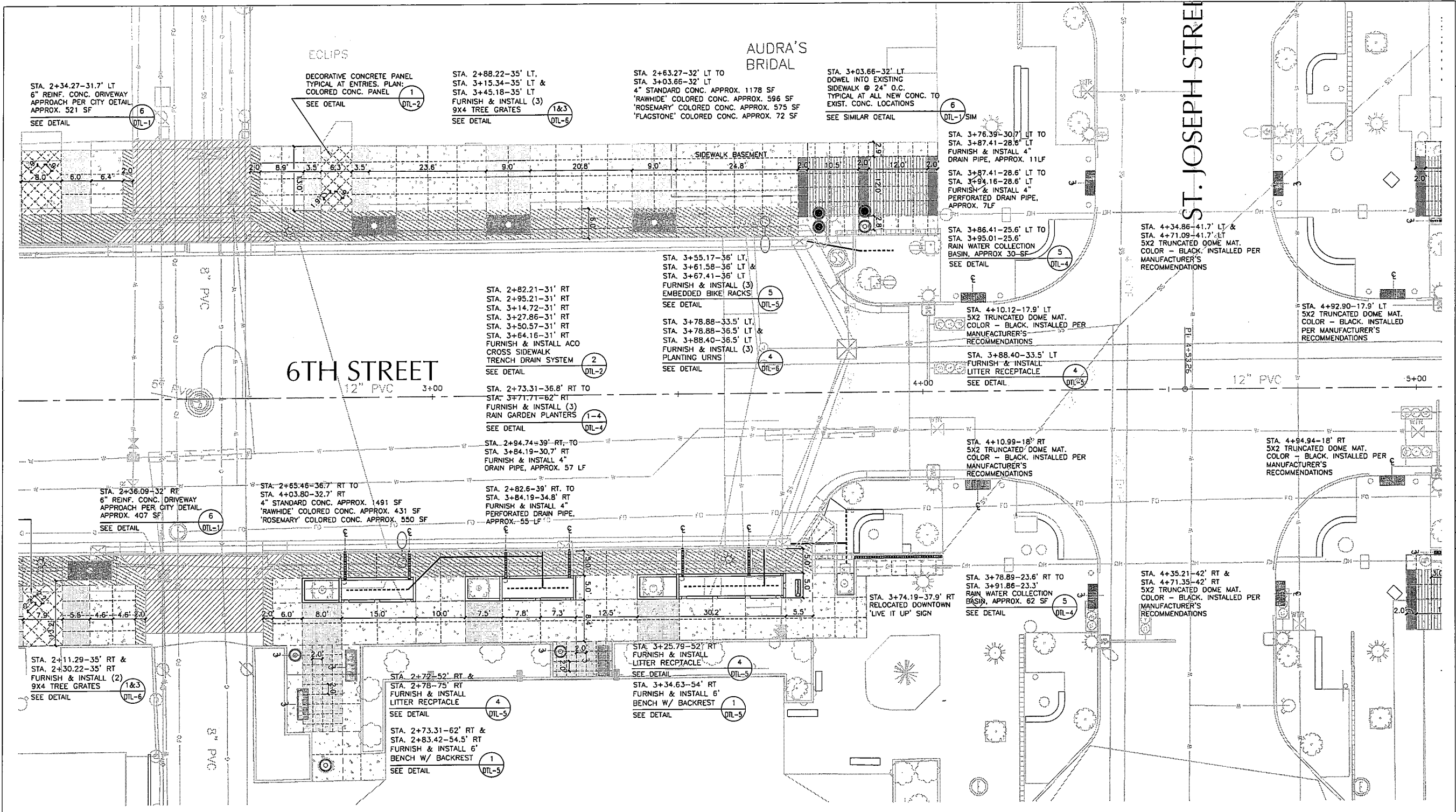
DOWNTOWN STREET RECONSTRUCTION
 SIXTH STREET
 OMAHA STREET TO KANSAS CITY STREET
 RAPID CITY, SOUTH DAKOTA

CITY PROJECT #
ST10-1817

Sheet Title:
6TH ST. - KC TO ST JOE

LAYOUT PLAN
STA 1+00 TO 3+00

Sheet:
L-1


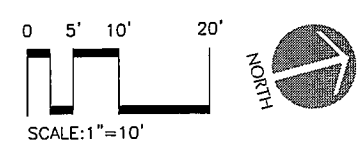


CONCRETE TYPE KEY:

	4" STANDARD CONCRETE		6" CONCRETE DRIVEWAY APPROACH
	COLORED CONCRETE 'SEOUJOIA SAND'		COLORED CONCRETE 'FLAGSTONE BROWN' STAMPED WITH 'FM-520 EDINBURGH COBBLE' FLEXIBLE STONE TEXTURE MAT
	COLORED CONCRETE 'FLAGSTONE BROWN'	NOTES:	
	COLORED CONCRETE 'RAWHIDE'	1. ALL CONCRETE FINISHES TO BE MEDIUM BROOM FINISH, ALTERNATING DIRECTIONS EA. SQUARE.	
	COLORED CONCRETE 'ROSEMARY'	2. CONCRETE COLORS SUPPLIED BY: DAVIS COLORS, 3700 EAST OLYMPIC BLVD., LOS ANGELES, CA 90023-3123, 1.800.356.4848	
	SECTION: TYPICAL CONCRETE PAVING	3. FLEXIBLE TEXTURE MAT SUPPLIED BY: BRICKFORM - RAFCO PRODUCTS, 11061 JERSEY BLVD., RANCHO CUCAMONGA, CA 91730, 800.483.9628, www.brickform.com	

EXISTING UTILITIES LOCATIONS:
 THE LOCATIONS OF EXISTING UNDERGROUND UTILITIES ARE SHOWN IN AN APPROXIMATE WAY ONLY AND HAVE NOT BEEN INDEPENDENTLY VERIFIED BY THE OWNERS OR ITS REPRESENTATIVE. THE CONTRACTOR SHALL DETERMINE THE EXACT LOCATION OF ALL EXISTING UTILITIES BEFORE COMMENCING WORK, AND AGREES TO BE FULLY RESPONSIBLE FOR ANY AND ALL DAMAGES WHICH MIGHT BE OCCASIONED BY THE CONTRACTOR'S FAILURE TO EXACTLY LOCATE AND PRESERVE ANY AND ALL UNDERGROUND UTILITIES. CONTACT THE SOUTH DAKOTA ONE CALL NOTIFICATION CENTER 2025 CENTRE POINTE BOULEVARD #310 MENDOTA HEIGHTS, MN 55120 1-800-781-7474

Wyss Associates, Inc.
 Landscape Architecture - Golf Course Architecture - Parks & Recreation Design
 728 Sixth Street Rapid City, South Dakota 57701-3670 605.348.2268 Fax 605.348.6506
 email: info@wyssassociates.com



Prepared For:
 Public Works Department
 517 7th street rapid city sd 57701
 ph: 605.342.9470 fax: 605.342.2377
 www.rapidcity.gov



Prepared By:
PRELIMINARY
 95%
 Review Set

Scale: AS SHOWN	Drawn By: MFM/JAW
Designed By: MFM	Print Date: 7-02-10
Design Date: 12-23-09	Internal Job No: 08103
Surveyed By: -	Survey Date: -
Revisions:	

DOWNTOWN STREET RECONSTRUCTION
SIXTH STREET
OMAHA STREET TO KANSAS CITY STREET
 RAPID CITY, SOUTH DAKOTA

CITY PROJECT #
 ST10-1817
 Sheet Title:
 6TH ST. - KC TO ST JOE
 LAYOUT PLAN
 STA 3+00 TO 4+50
 Sheet:
L-2